

PROJECT	DESIGNATION
1382598	1382598
CONTRACT	
R-35978	

INDIANA DEPARTMENT OF TRANSPORTATION



ROAD PLANS COUNTY LINE ROAD

PROJECT NO. 1382598 P.E.
R/W
CONST.

TRAFFIC DATA		County Line Road	
A.A.D.T. (2015)	6000	V.P.D.	
A.A.D.T. (2040)	9885	V.P.D.	
D.H.V. (2040)	988	V.P.H.	
DIRECTIONAL DISTRIBUTION	50	%	
TRUCKS	5	% A.A.D.T.	
	5	% D.H.V.	
DESIGN DATA			
DESIGN SPEED	40		
PROJECT DESIGN CRITERIA	Reconstruction/Non-Freeway		
FUNCTIONAL CLASSIFICATION	Minor Arterial		
RURAL/URBAN	Urban (Intermediate)		
TERRAIN	Level		
ACCESS CONTROL	None		

Roadway Reconstruction Of County Line Road Located 1.75 mi. East Of Downtown Hobart In Sections 27, 28, 33 & 34, Township 36 North, Range 7 West In USGS Portage Indiana Quadrangle. Project Runs Along Border Between Hobart Township In Lake County And Portage Township In Porter County.

Preliminary

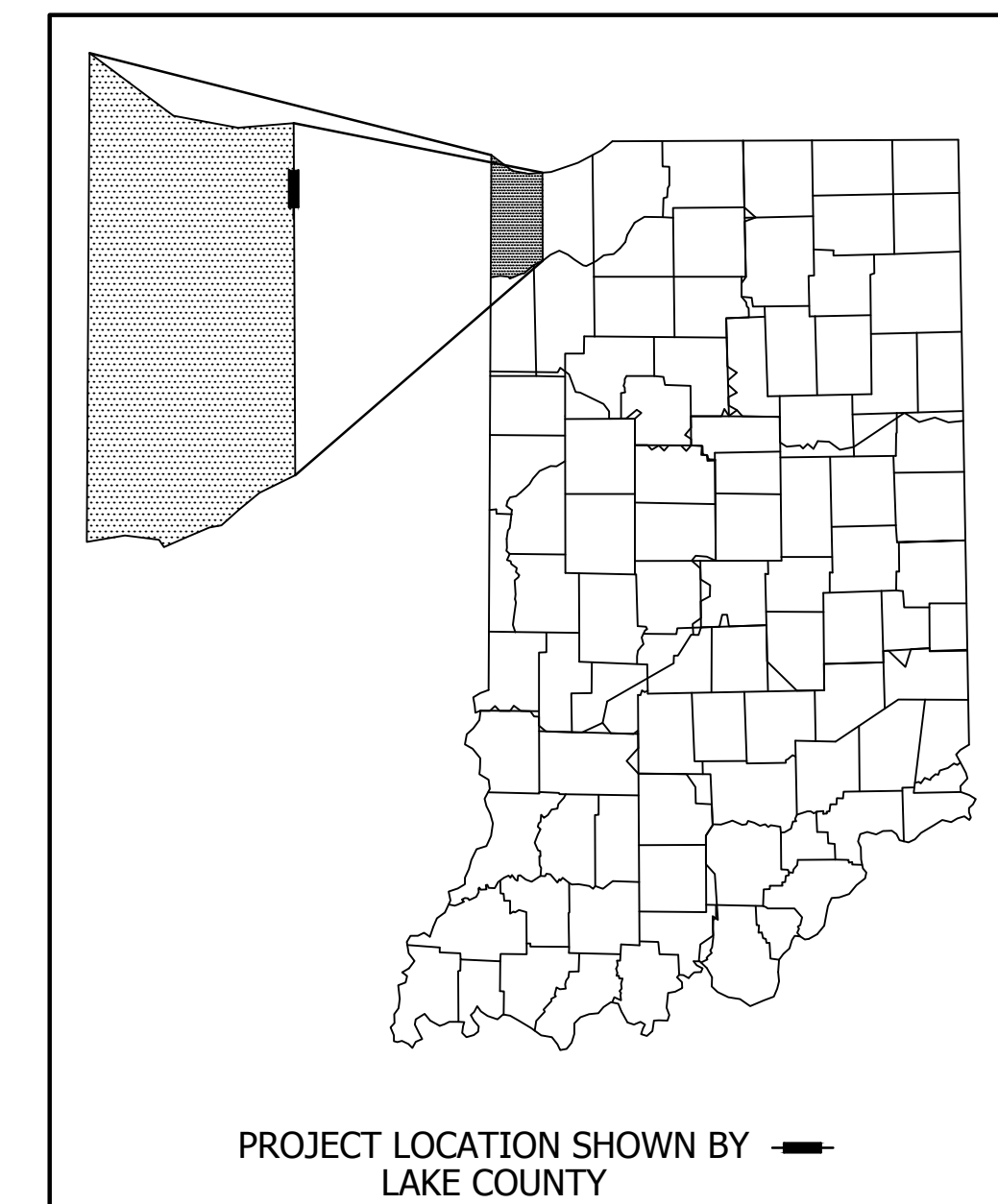
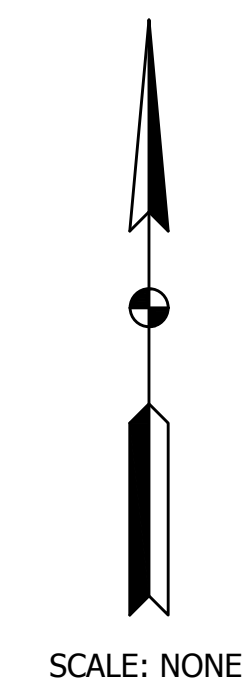
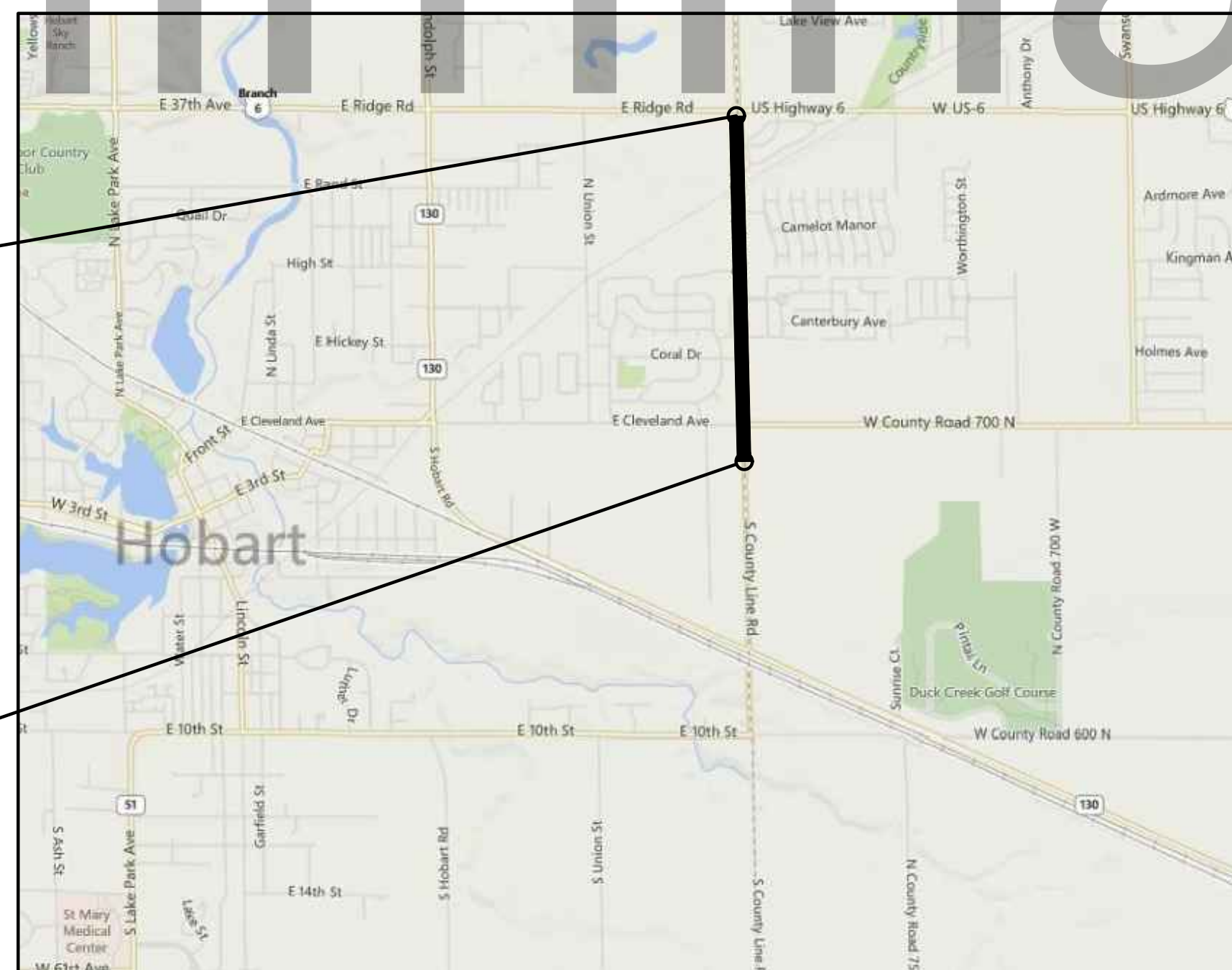
GROSS LENGTH: 1.03 mi.
NET LENGTH: 1.03 mi.
PLAN LONG: 1" = 20'
TRANS: 1" = 20'
PROFILE HORIZ: 1" = 20'
VERT: 1" = 5'
MAX. GRADE: 2.34%

CITY OF HOBART

NAME _____	TITLE _____
NAME _____	TITLE _____
NAME _____	TITLE _____
NAME _____	TITLE _____
NAME _____	TITLE _____

End Project
P.O.T. Sta. 113+00.00 "A"

Begin Project
P.O.T. Sta. 58+50.00 "A"



LATITUDE: 41°32'35" N. LONGITUDE: 87°13'14" W.

VICINITY MAP
LAKE COUNTY

FULL SIZE PLANS HAVE BEEN PREPARED USING STANDARD ENGINEERING SCALES.
REDUCED SIZED PLANS WILL NOT CONFORM TO STANDARD SCALES.

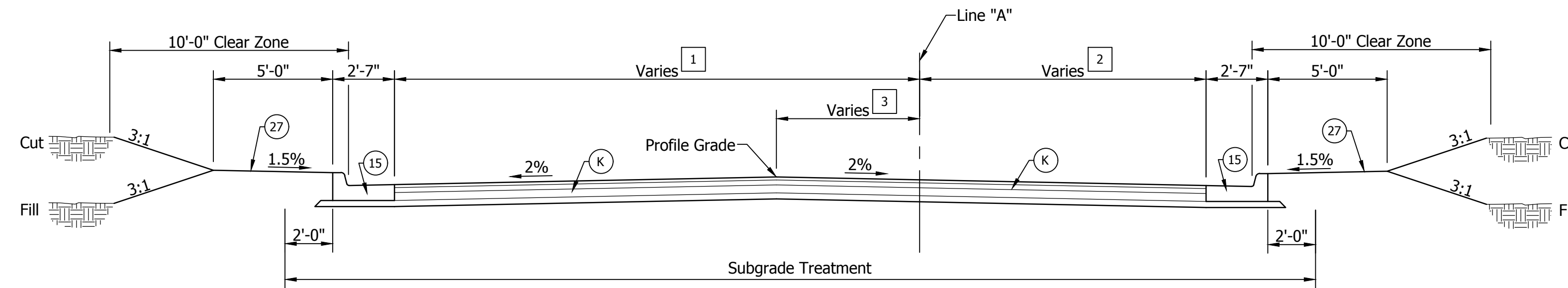
INDIANA DEPARTMENT OF TRANSPORTATION STANDARD SPECIFICATIONS DATED 2020 TO BE USED WITH THESE PLANS.

PLANS PREPARED BY:	Butler Fairman and Seufert Inc. (317)713-4615
	PHONE
CERTIFIED BY:	DATE
APPROVED FOR LETTING:	INDIANA DEPARTMENT OF TRANSPORTATION DATE

BRIDGE FILE	
DESIGNATION	
1382598	
SURVEY BOOK	SHEET
	1 OF
CONTRACT	PROJECT
R-35978	1382598

H:\57071\Proj\Development\Design\Drawings\57071R101.dwg Alexander Rittman Plot:6/2/2020 10:46 AM Saves:5/30/2020 3:46 PM

BFS NO. 5707



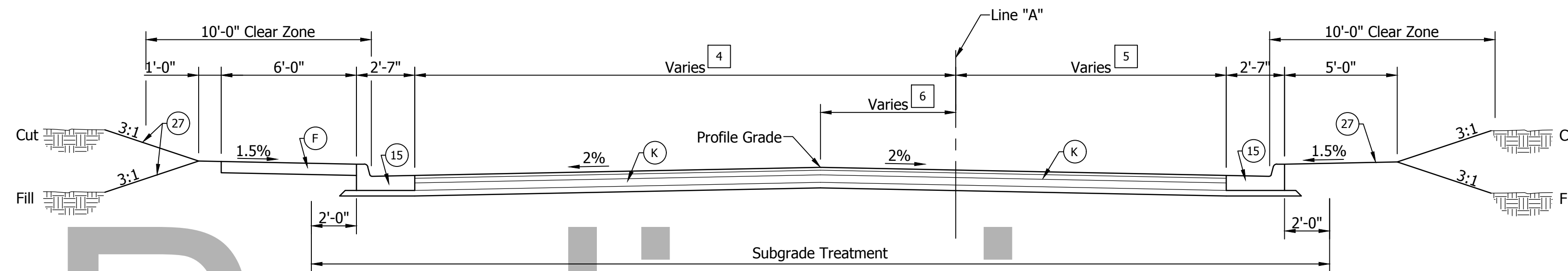
- 1 Varies 10'-6" to 22'-0" from 58+50.00 to 61+98.00 "A"
22'-0" from 61+98.00 to 62+69.62 "A"
- 3 Varies 0'-0" to 6'-0" from 58+50.00 to 61+98.00 "A"
6'-0" from 61+98.00 to 62+69.62 "A"

TYPICAL CROSS SECTION - COUNTY LINE ROAD

Scale: 1/4" = 1'-0"

Sta. 58+50.00 "A" to Sta. 62+69.62 "A"

- 2 Varies 11'-5" to 11'-0" from 58+50.00 to 59+50.00 "A"
11'-0" from 59+50.00 to 62+69.62 "A"



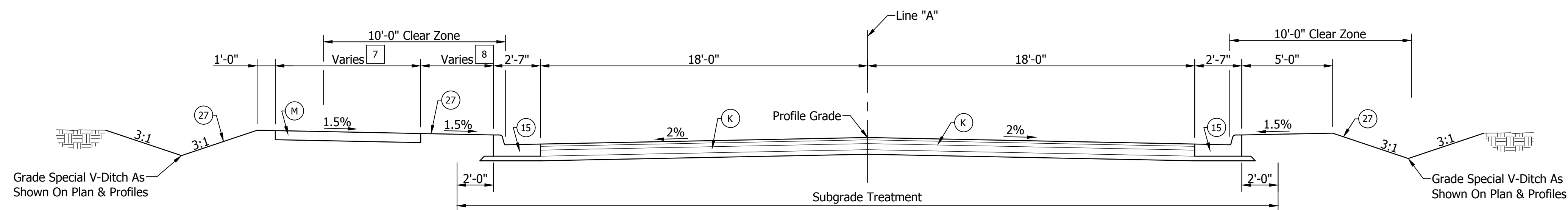
- 4 22'-0" from 62+69.62 to 69+00.00 "A"
Varies 22'-0" to 18'-0" from 69+00.00 to 72+50.00 "A"
- 6 6'-0" from 62+69.62 to 69+00.00 "A"
Varies 6'-0" to 0'-0" from 69+00.00 to 72+50.00 "A"

TYPICAL CROSS SECTION - COUNTY LINE ROAD

Scale: 1/4" = 1'-0"

Sta. 62+69.62 "A" to Sta. 72+50.00 "A"

- 5 11'-0" from 62+69.62 to 69+00.00 "A"
Varies 11'-0" to 18'-0" from 69+00.00 to 72+50.00 "A"



- 7 6'-0" from 72+50.00 to 74+75.00 "A"
Varies 6'-0" to 8'-0" from 74+75.00 to 75+25.00 "A"
8'-0" from 75+25.00 to 113+00.00 "A"

TYPICAL CROSS SECTION - COUNTY LINE ROAD

Scale: 1/4" = 1'-0"

Sta. 72+50.00 "A" to Sta. 113+00.00 "A"

- 8 0' from 72+50.00 to 74+75.00 "A"
Varies 0' to 4'-0" from 74+75.00 to 75+25.00 "A"
4'-0" from 75+25.00 to 90+05.00 "A"
Varies 4'-0" to 13'-6" from 90+05.00 to 90+55.00 "A"
13'-6" from 90+55.00 to 91+00.00 "A"
Varies 13'-6" to 4'-0" from 91+00.00 to 91+50.00 "A"
4'-0" from 91+50.00 to 113+00.00 "A"

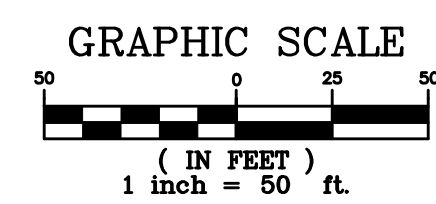
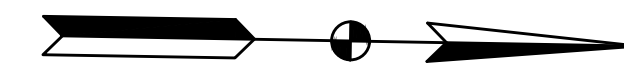
LEGEND

(F)	Concrete Sidewalk, 6"
(K)	HMA Pavement
(M)	HMA Multi-Use Path
(15)	Curb & Gutter, Combined
(27)	Seed Mixture, Type 'R'

H:\57071\Proj\Development\Drawings\5707R201.dwg Alexander, Rittman Plot:6/2/2020 10:47 AM Soes:3/2/2020 9:14 AM

RECOMMENDED FOR APPROVAL: _____ DESIGNED: AML DRAWN: BEH CHECKED: ACE CHECKED: AML	INDIANA DEPARTMENT OF TRANSPORTATION TYPICAL CROSS SECTIONS	HORIZONTAL SCALE AS SHOWN	BRIDGE FILE
		VERTICAL SCALE AS SHOWN	DESIGNATION 1382598
		SURVEY BOOK	SHEET 4 OF
		CONTRACT R-35978	PROJECT 1382598

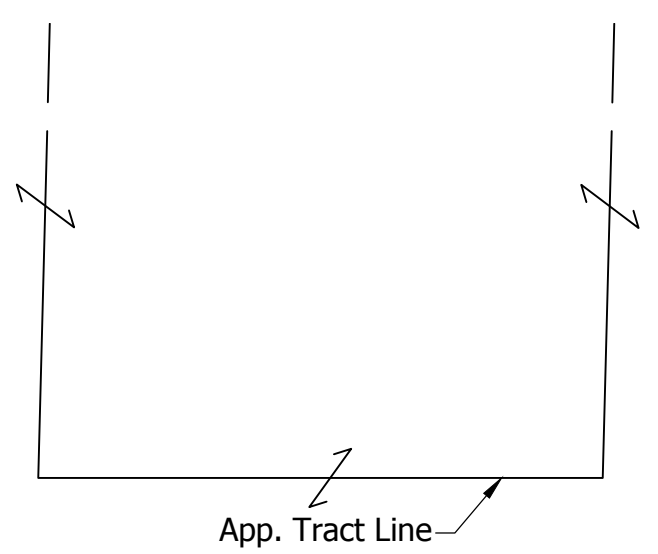
5707
BFS NO.



55+00
COUNTY LINE ORCHARD ADDITION
Lot 1

60+00
Sec. 33, T.36 N., R.7 W.
Hobart Township
Lake County

65+00
Sec. 28, T.36 N., R.7 W.
Hobart Township
Lake County



LUKE LAND, LLC
Res. "A"

FRANCISCO J. HUIZAR
LOT 20
DAVID & VICKIE HERRERA
LOT 19

MARY MICHELLE & MICHAEL JOSEPH MARTIN
Lot 18

MARILYN J. ERVIN
Lot 17

JEFFREY S. & LOYE N. HALL
Lot 16

DAVID J. VIZENA
Lot 15
Res. "A"

MICHAEL C. CASH
Lot 14
Res. "A"

CAROLYN MACHAJ
Lot 13
Res. "A"

BILLY R. EDMAISTON
Lot 12
Res. "A"

JUSTIN R. & KONSTANTINA I. HARTY
Lot 11
Res. "A"

JOAN YURKO
Lot 10
Res. "A"

EDWARD J. JANKOWSKI
Lot 9
Res. "A"

HILLCREST HEIGHTS 3RD ADD., UNIT 3

BEGIN PROJECT
P.O.T. Sta. 58+50.00 "A"

P.I. Sta. 62+69.62 "A" =
 $\Delta = 0^{\circ}19'00''$ Lt.
(No Curve Run)
P.I. Sta. 50+00.00 "S-1-A"
 $\Delta = 0^{\circ}19'00''$ Lt.
(No Curve Run)

10' Drainage & Utility Easement

LINE "A" & Section Line

COUNTY LINE ROAD

LINE "S-1-A" & Section Line

LINE "A" & Section Line

COUNTY LINE ROAD

App. Ex. R/W

R/W

R/W

R/W

R/W

R/W

App. Ex. R/W

R/W

R/W

CONRAD FRANK KRAFT
Res. "A"

Sec. 34, T.36 N., R.7 W.
Portage Township
Porter County

LUKE LAND, LLC
Res. "B"

Sec. 27, T.36 N., R.7 W.
Portage Township
Porter County

H:\57071\ProDevelopment\PROJ\PMEN\CalculationDrawings\57071\51.dwg Alexander Rittman Plot:6/2/2020 10:47 AM Save:5/30/2020 12:50 PM

S.D.U.E. = SIDEWALK, DRAINAGE AND UTILITY EASEMENT

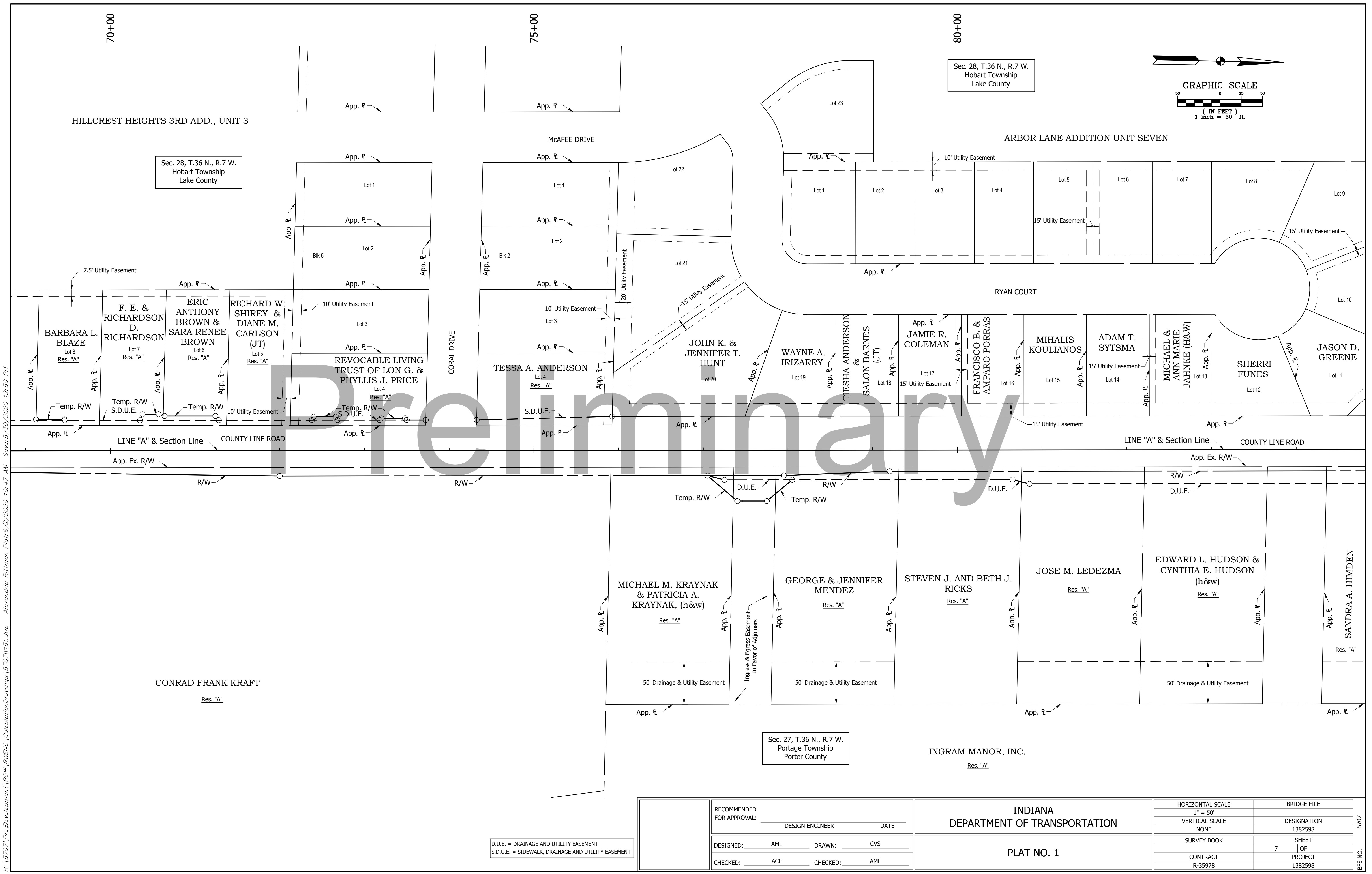
RECOMMENDED FOR APPROVAL:	DESIGN ENGINEER	DATE
DESIGNED:	AML	DRAWN: CVS
CHECKED:	ACE	CHECKED: AML

INDIANA
DEPARTMENT OF TRANSPORTATION

PLAT NO. 1

HORIZONTAL SCALE	BRIDGE FILE
1" = 50'	
VERTICAL SCALE	DESIGNATION
NONE	1382598
SURVEY BOOK	SHEET
	6 OF
CONTRACT	PROJECT
R-35978	1382598

BFS NO. 5707



H:\57071\ProDevelopment\PROJ\PMENG\CalculationDrawings\57071\51.dwg Alexander Rittman Plot:6/2/2020 10:47 AM Save:5/30/2020 12:50 PM

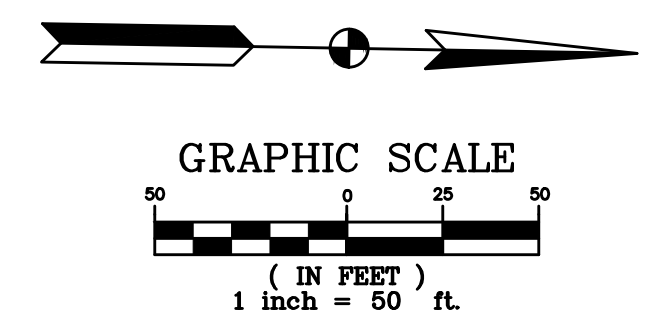
70+00
HILLCREST HEIGHTS 3RD ADD., UNIT 3

75+00

80+00

Sec. 28, T.36 N., R.7 W.
Hobart Township
Lake County

Sec. 28, T.36 N., R.7 W.
Hobart Township
Lake County



CONRAD FRANK KRAFT
Res. "A"

Sec. 27, T.36 N., R.7 W.
Portage Township
Porter County

INGRAM MANOR, INC.
Res. "A"

D.U.E. = DRAINAGE AND UTILITY EASEMENT
S.D.U.E. = SIDEWALK, DRAINAGE AND UTILITY EASEMENT

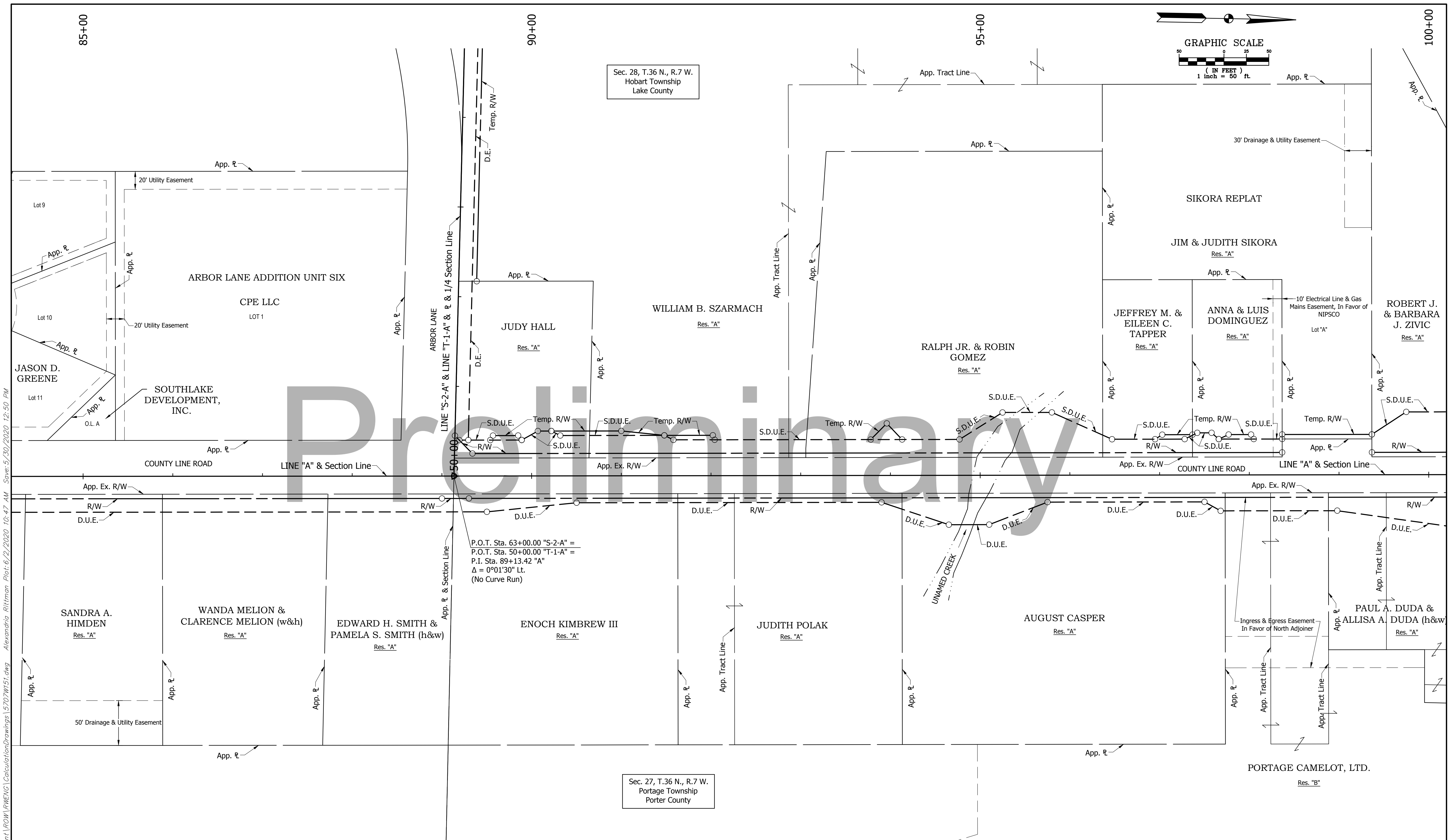
RECOMMENDED FOR APPROVAL:	DESIGN ENGINEER	DATE
DESIGNED:	AML	DRAWN: CVS
CHECKED:	ACE	CHECKED: AML

INDIANA
DEPARTMENT OF TRANSPORTATION

PLAT NO. 1

HORIZONTAL SCALE	BRIDGE FILE
1" = 50'	
VERTICAL SCALE	DESIGNATION
NONE	1382598
SURVEY BOOK	SHEET
	7 OF
CONTRACT	PROJECT
R-35978	1382598

5707



Sec. 28, T.36 N., R.7 W.
Hobart Township
Lake County

Sec. 27, T.36 N., R.7 W.
Portage Township
Porter County

P.O.T. Sta. 63+00.00 "S-2-A" =
P.O.T. Sta. 50+00.00 "T-1-A" =
P.I. Sta. 89+13.42 "A" =
 $\Delta = 0^\circ 01' 30''$ Lt.
(No Curve Run)

D.E. = DRAINAGE EASEMENT
D.U.E. = DRAINAGE AND UTILITY EASEMENT
S.D.U.E. = SIDEWALK, DRAINAGE AND UTILITY EASEMENT

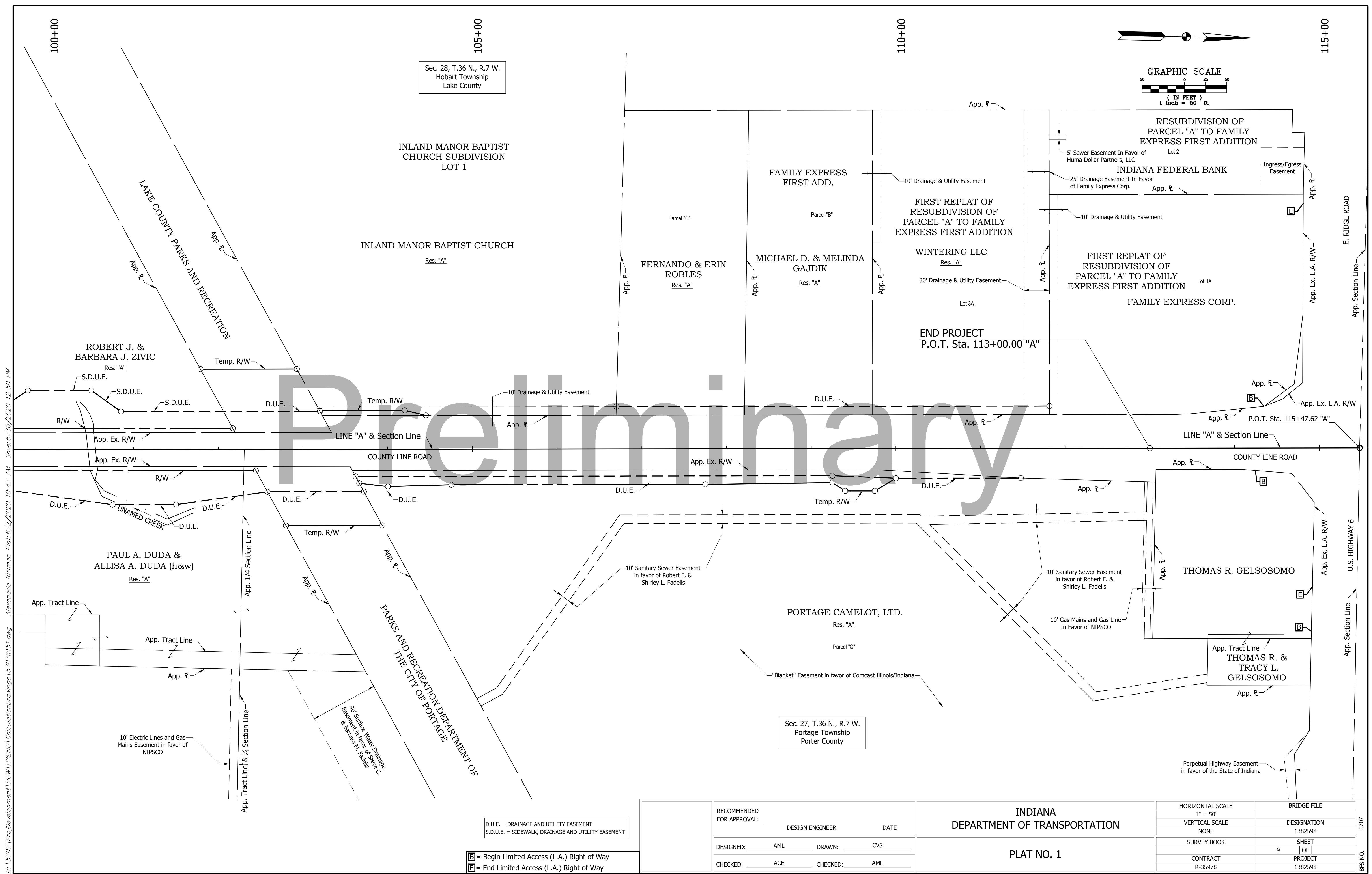
RECOMMENDED FOR APPROVAL: _____ DATE _____
DESIGNED: AML DRAWN: CVS
CHECKED: ACE CHECKED: AML

INDIANA DEPARTMENT OF TRANSPORTATION
PLAT NO. 1

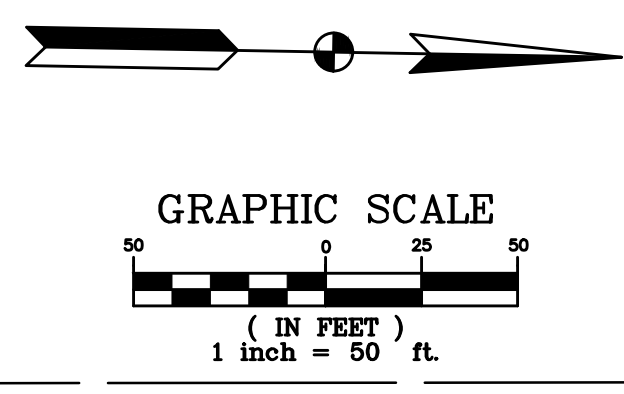
HORIZONTAL SCALE 1" = 50'	BRIDGE FILE
VERTICAL SCALE NONE	DESIGNATION 1382598
SURVEY BOOK	SHEET 8 OF
CONTRACT R-35978	PROJECT 1382598

H:\57071\ProDevelopment\PROW\RMENG\CalculationDrawings\57071\51.dwg Alexander Rittman Plot:6/2/2020 10:47 AM Save:5/30/2020 12:50 PM

SHEET NO. 8 OF 8



Sec. 28, T.36 N., R.7 W.
Hobart Township
Lake County



Preliminary

D.U.E. = DRAINAGE AND UTILITY EASEMENT
S.D.U.E. = SIDEWALK, DRAINAGE AND UTILITY EASEMENT

Ⓛ = Begin Limited Access (L.A.) Right of Way
Ⓜ = End Limited Access (L.A.) Right of Way

RECOMMENDED FOR APPROVAL:	DESIGN ENGINEER	DATE
DESIGNED:	AML	DRAWN: CVS
CHECKED:	ACE	CHECKED: AML

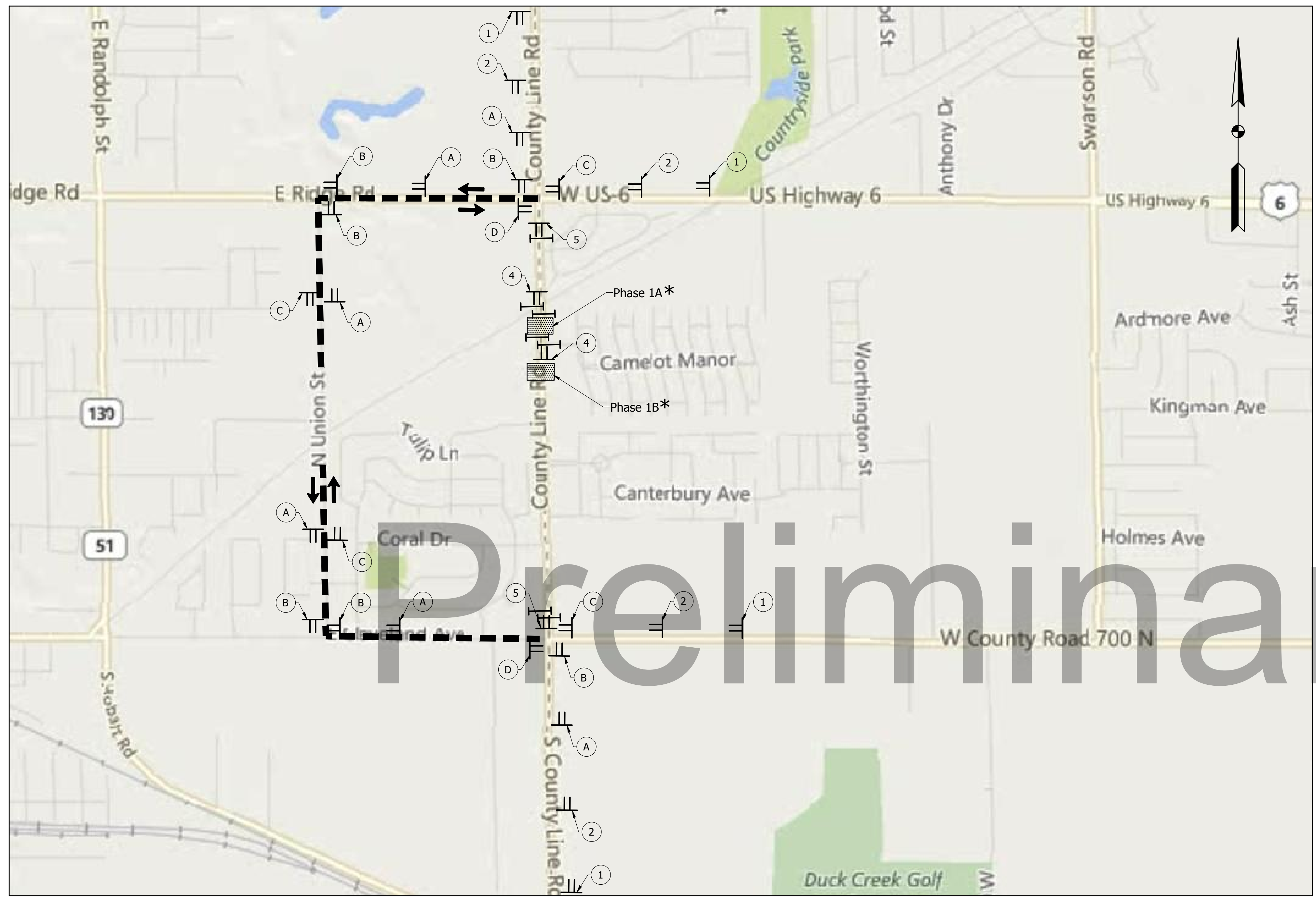
INDIANA DEPARTMENT OF TRANSPORTATION	
PLAT NO. 1	

HORIZONTAL SCALE	BRIDGE FILE
1" = 50'	DESIGNATION
VERTICAL SCALE	1382598
NONE	SHEET
SURVEY BOOK	9
CONTRACT	PROJECT
R-35978	1382598

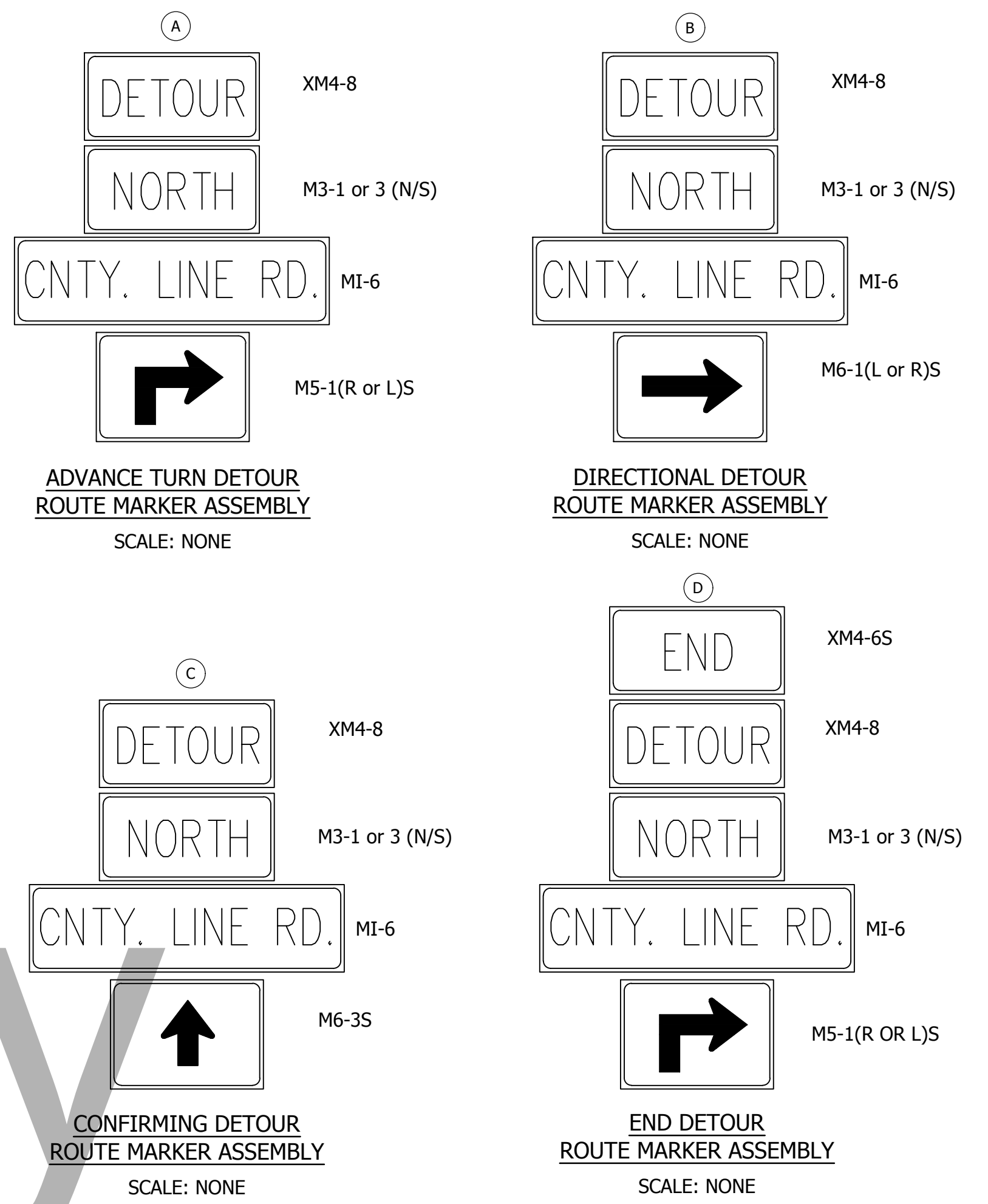
H:\5707\Development\PROJ\REVING\Calculations\Drawings\5707\W51.dwg Alexander Pittman Plot:6/2/2020 10:47 AM Save:5/30/2020 12:50 PM

BFS NO. 5707

H:\57071\ProDevelopment\Design\Drawings\5707R300a.dwg Alexander Rittman Plot:6/12/2020 10:47 AM Save:3/11/2020 9:18 AM



* Phase 1A: Close County Line Road From Sta. 99+50 to Sta. 101+00 "A" And Install New Culvert Str. No. 124 Utilizing Detour Route. Approx. Road Closure 7 Days.
 Phase 1B: Close County Line Road From Sta. 94+50 to Sta. 95+50 "A" And Install New Culvert Str. No. 109. Move Road Closure Sign Assemblies From Phase 1A to 1B. Approx. Road Closure 7 Days.

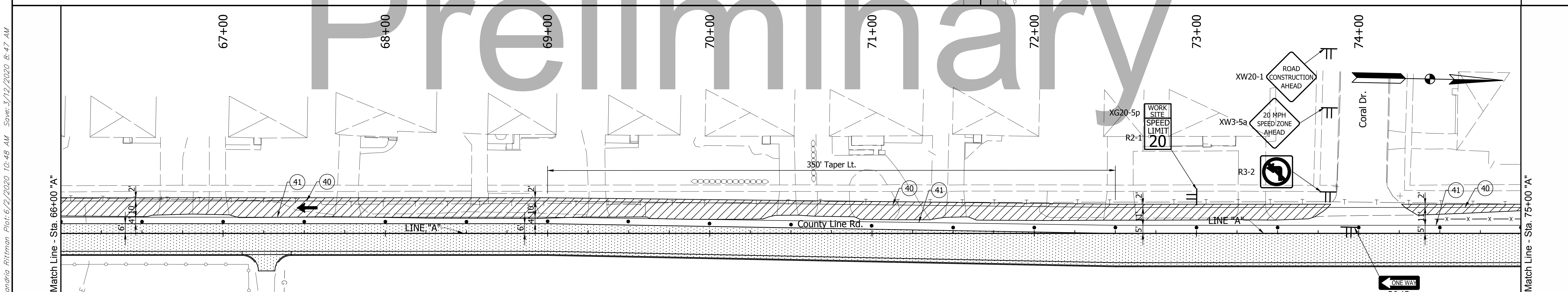
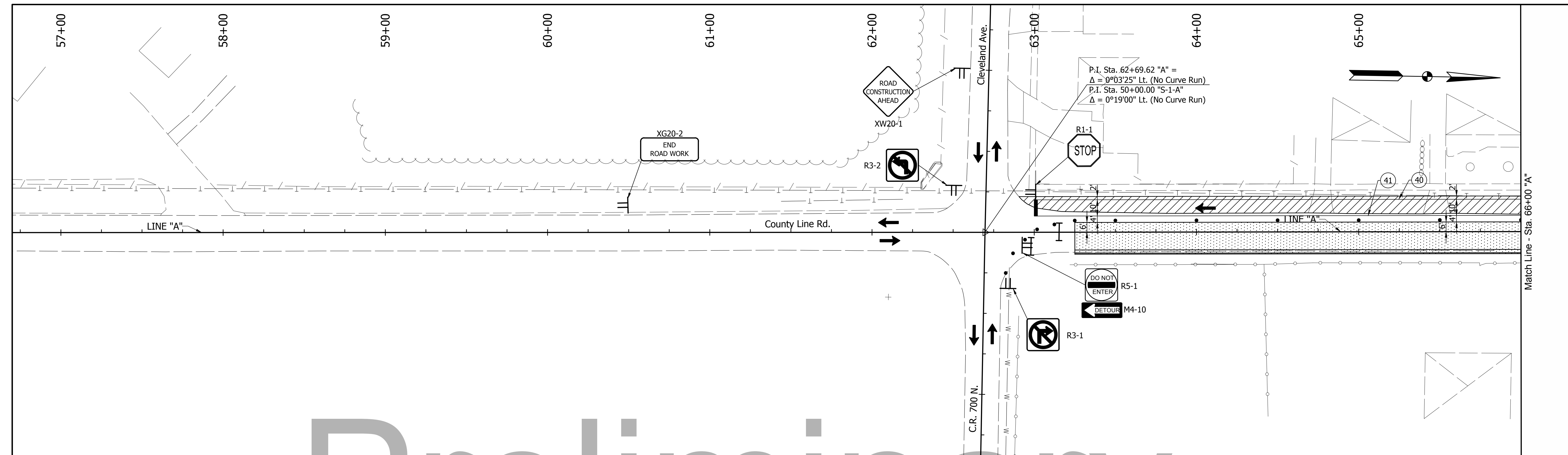


DETOUR SIGN SUMMARY			
MESSAGE	CODE	TYPE	QTY.
Road Closed Ahead	W20-3	A	4
Detour Ahead	W20-2	A	4
Road Closure Sign Assembly			2
Road Closed Local Traffic Only	R11-4	A	2
Advanced Detour Route Marker Assembly			6
Directional Detour Route Marker Assembly			6
Confirming Detour Route Marker Assembly			4
End Detour Route Marker Assembly			2

LEGEND

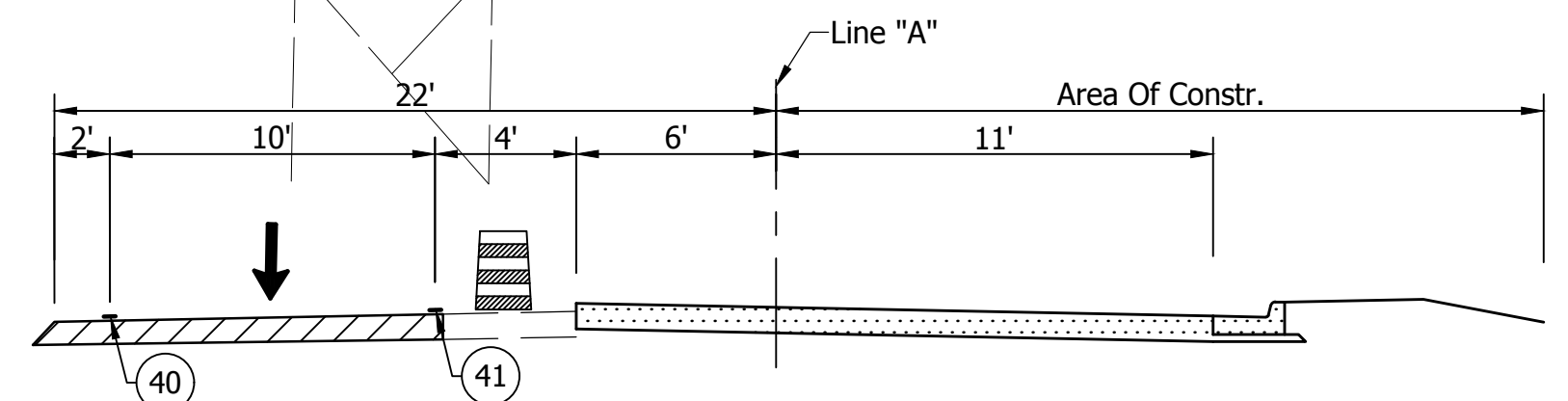
DETOUR ROUTE	ADVANCE DETOUR ROUTE MARKER ASSEMBLY	ROAD CLOSED AHEAD	XW20-3
AREA OF CONSTRUCTION	DIRECTIONAL DETOUR ROUTE MARKER ASSEMBLY	DETOUR AHEAD	XW20-2
TRAFFIC FLOW	CONFIRMING DETOUR ROUTE MARKER ASSEMBLY	WORK SITE PENALTY	XW2-6
TYPE III-A BARRICADE	END DETOUR ROUTE MARKER ASSEMBLY	ROAD CLOSURE SIGN ASSEMBLY	
CONSTRUCTION SIGN TYPE AS SHOWN W/ TYPE 'A' WARNING LIGHT		ROAD CLOSED AHEAD LOCAL TRAFFIC ONLY	R11-3

RECOMMENDED FOR APPROVAL: _____ DESIGNED: AML DRAWN: BEH CHECKED: ACE CHECKED: AML	INDIANA DEPARTMENT OF TRANSPORTATION DETOUR ROUTE - PH. 1A & 1B COUNTY LINE ROAD	HORIZONTAL SCALE: NONE VERTICAL SCALE: N/A SURVEY BOOK: _____ CONTRACT: R-35978	BRIDGE FILE: _____ DESIGNATION: 1382598 SHEET: _____ OF _____ PROJECT: 1382598
--	--	--	---

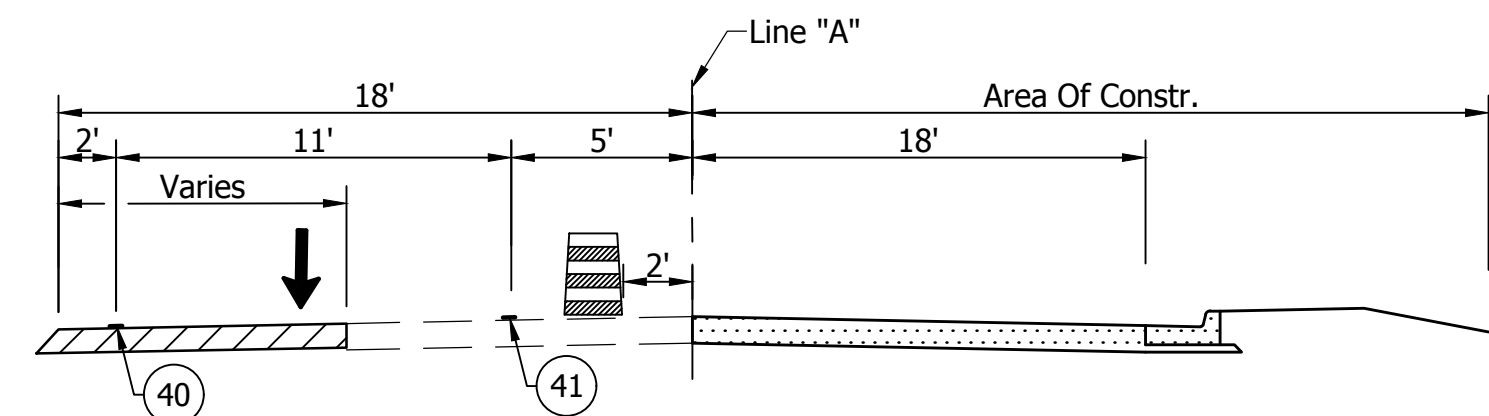


Match Line - Sta. 66+00 "A"

Match Line - Sta. 75+00 "A"



TYPICAL SECTION PH. 1 M.O.T.
Not To Scale



TYPICAL SECTION PH. 1 M.O.T.
Not To Scale

LEGEND

- Area Of Construction
- Temporary Pavement
- Channelizing Device
- Traffic Signs
- Type III-B Barricade
- Traffic Flow
- Pavement Marking Removal
- Temp. Pavement Markings, Solid, White, 4"
- Temp. Pavement Markings, Solid, Yellow, 4"

RECOMMENDED FOR APPROVAL:	DESIGN ENGINEER	DATE
DESIGNED:	AML	DRAWN: BEH
CHECKED:	ACE	CHECKED: AML

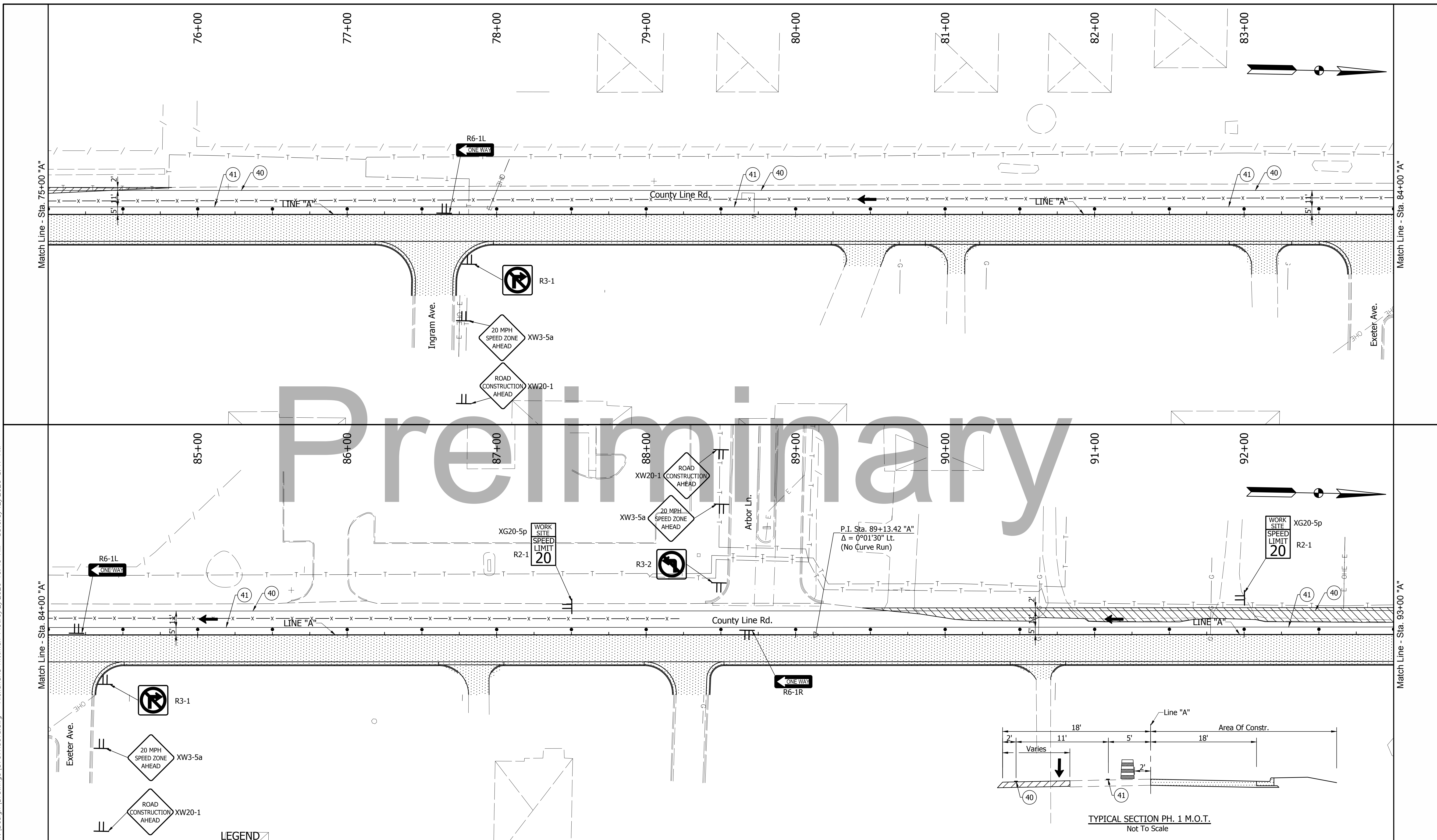
INDIANA DEPARTMENT OF TRANSPORTATION
MAINTENANCE OF TRAFFIC - PH. 2
COUNTY LINE ROAD

HORIZONTAL SCALE 1" = 30'	BRIDGE FILE
VERTICAL SCALE N/A	DESIGNATION 1382598
SURVEY BOOK	SHEET OF
CONTRACT R-35978	PROJECT 1382598

H:\57071\ProDevelopment\Drawings\5707R301a.dwg - Alexandria Rittman Plot: 6/12/2020 10:48 AM Save: 3/12/2020 8:47 AM

BFS NO. 5707

H:\157071\ProDevelopment\Design\Drawings\15707R301a.dwg Alexander Rittman Plot: 6/2/2020 10:49 AM Save: 3/12/2020 8:47 AM



LEGEND	
	Area Of Construction
	Temporary Pavement
	Channelizing Device
	Traffic Signs
	Type III-B Barricade
	Traffic Flow
	Pavement Marking Removal
	Temp. Pavement Markings, Solid, White, 4"
	Temp. Pavement Markings, Solid, Yellow, 4"
	Removable Temp. Pavement Markings, Solid, White, 4"
	Removable Temp. Pavement Markings, Solid, Yellow, 4"

RECOMMENDED FOR APPROVAL:	DESIGN ENGINEER	DATE
DESIGNED:	AML	DRAWN: BEH
CHECKED:	ACE	CHECKED: AML

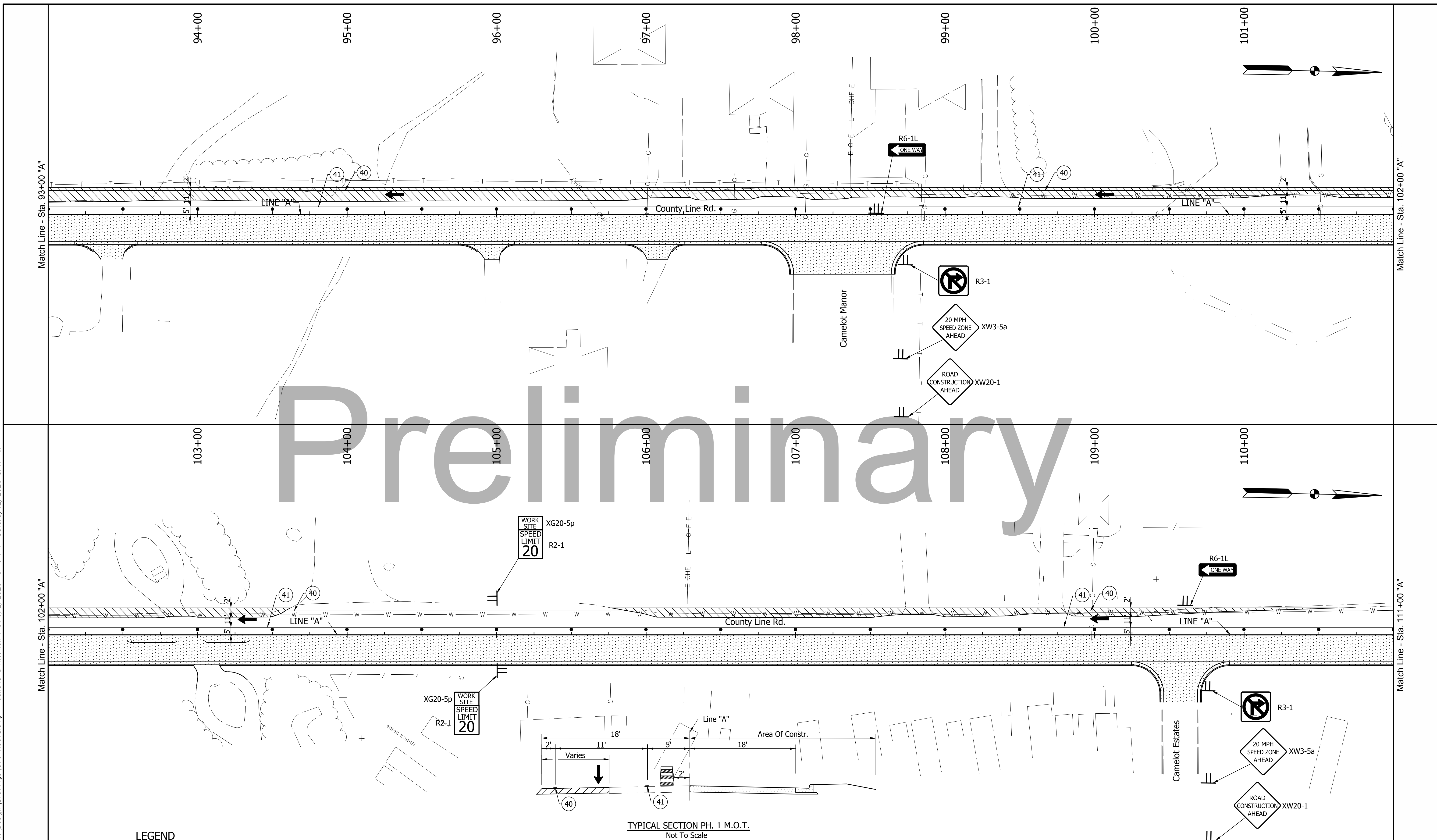
INDIANA
DEPARTMENT OF TRANSPORTATION

MAINTENANCE OF TRAFFIC - PH. 2
COUNTY LINE ROAD

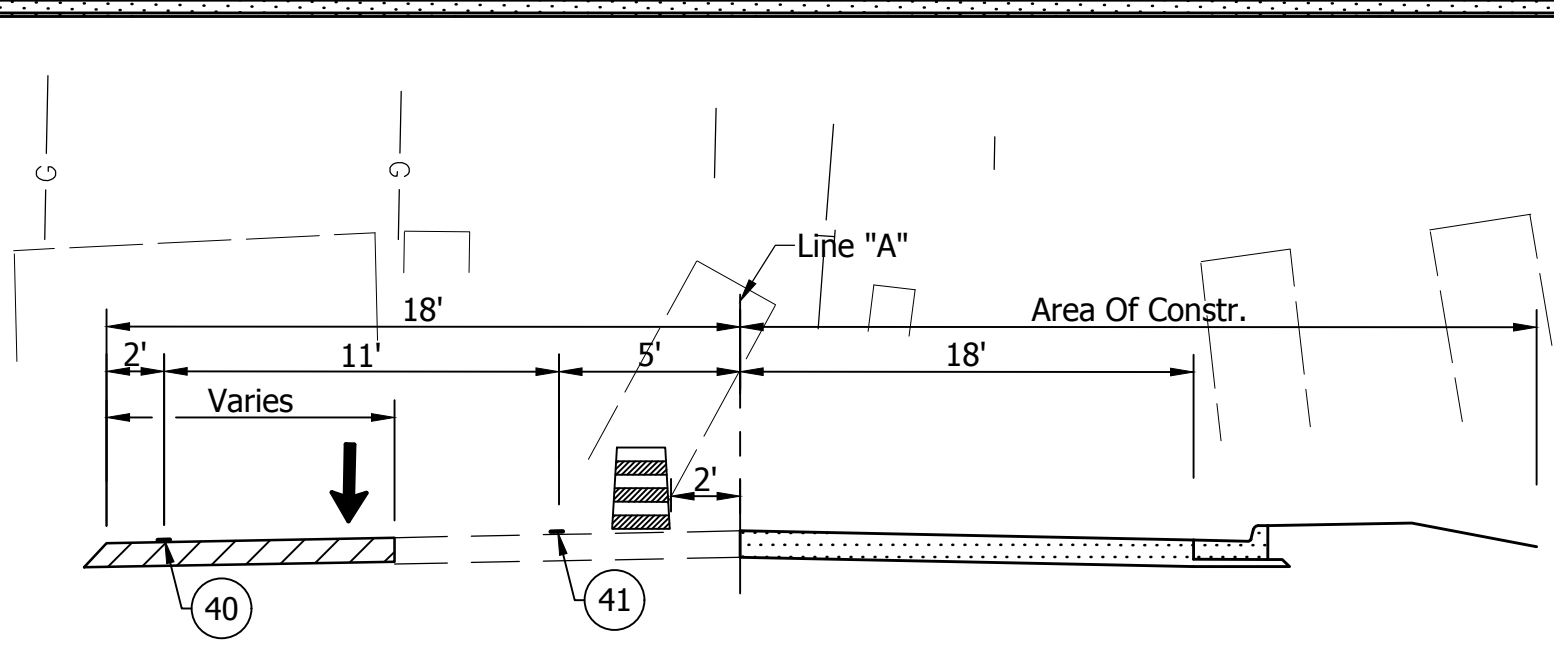
HORIZONTAL SCALE	BRIDGE FILE
1" = 30'	
VERTICAL SCALE	DESIGNATION
N/A	1382598
SURVEY BOOK	SHEET
	OF
CONTRACT	PROJECT
R-35978	1382598

BFS NO. 5707

H:\157071\ProDevelopment\Design\Drawings\15707R301a.dwg - Alexandria Rittman Plot: 6/2/2020 10:49 AM Save: 3/12/2020 8:47 AM



Preliminary



LEGEND

- Area Of Construction
- Temporary Pavement
- Channelizing Device
- Traffic Signs
- Type III-B Barricade
- Traffic Flow
- Pavement Marking Removal
- Temp. Pavement Markings, Solid, White, 4"
- Temp. Pavement Markings, Solid, Yellow, 4"

RECOMMENDED FOR APPROVAL:	
DESIGN ENGINEER	DATE
DESIGNED: AML	DRAWN: BEH
CHECKED: ACE	CHECKED: AML

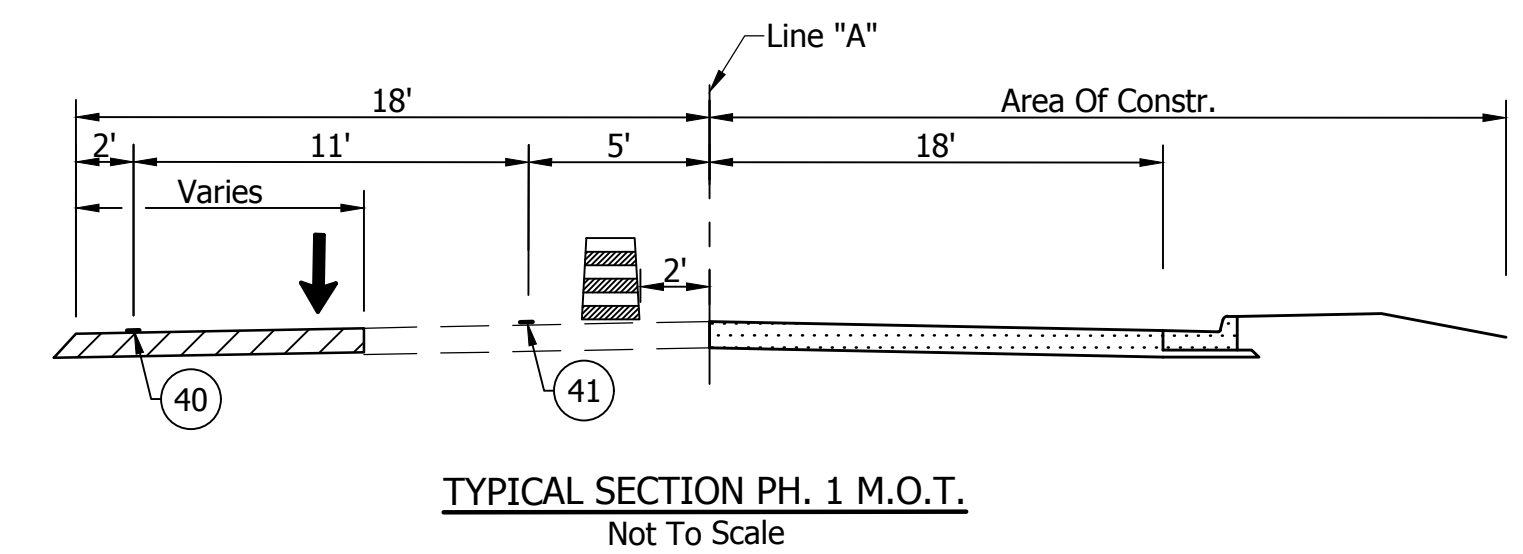
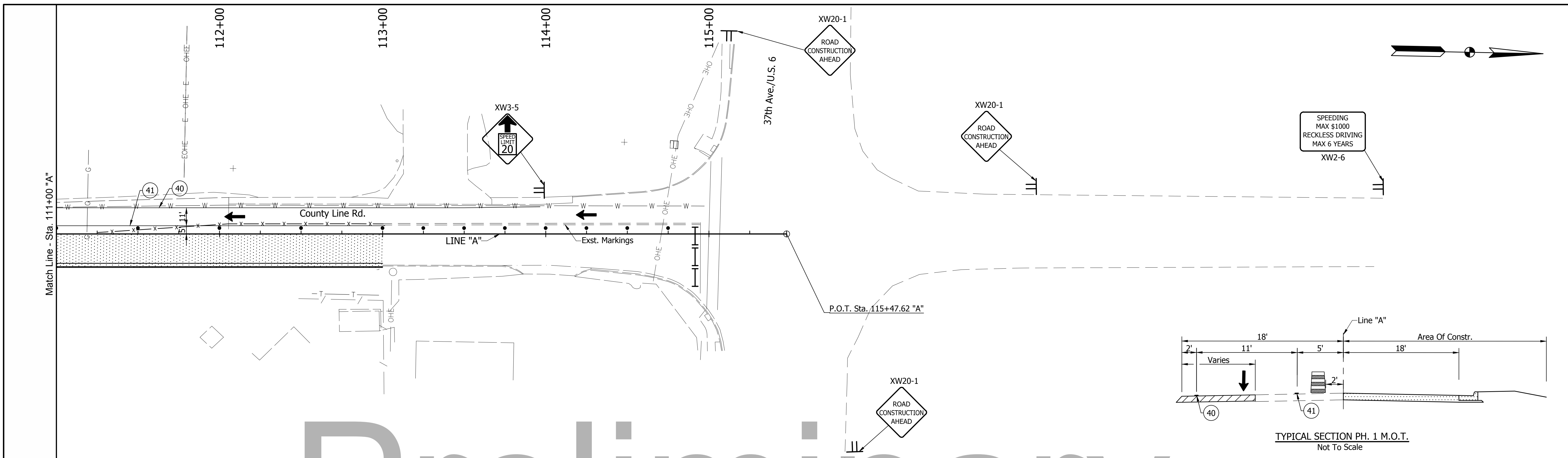
INDIANA
DEPARTMENT OF TRANSPORTATION

MAINTENANCE OF TRAFFIC - PH. 2
COUNTY LINE ROAD

HORIZONTAL SCALE 1" = 30'	BRIDGE FILE
VERTICAL SCALE N/A	DESIGNATION 1382598
SURVEY BOOK	SHEET OF
CONTRACT R-35978	PROJECT 1382598

BFS NO. 5707

H:\57071\ProDevelopment\Design\Drawings\5707R301a.dwg - Alexandria Rittman - Plot: 6/2/2020 10:50 AM - Save: 3/12/2020 8:47 AM



Preliminary

LEGEND

	Area Of Construction		Traffic Flow
	Temporary Pavement		Pavement Marking Removal
	Channelizing Device		Temp. Pavement Markings, Solid, White, 4"
	Traffic Signs		Temp. Pavement Markings, Solid, Yellow, 4"
	Type III-B Barricade		

RECOMMENDED FOR APPROVAL:	DESIGN ENGINEER	DATE
DESIGNED:	AML	DRAWN: BEH
CHECKED:	ACE	CHECKED: AML

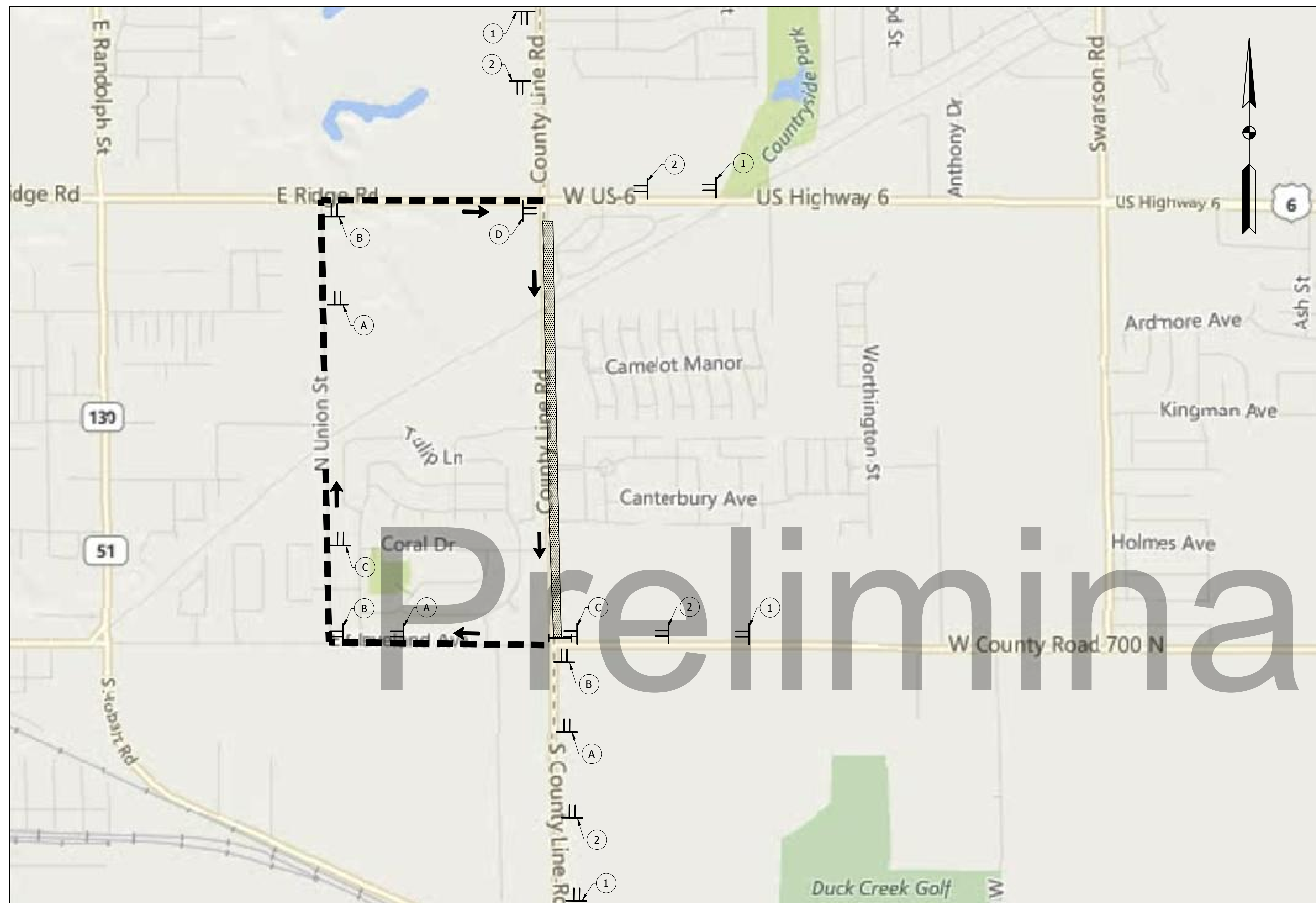
INDIANA DEPARTMENT OF TRANSPORTATION

MAINTENANCE OF TRAFFIC - PH. 2
COUNTY LINE ROAD

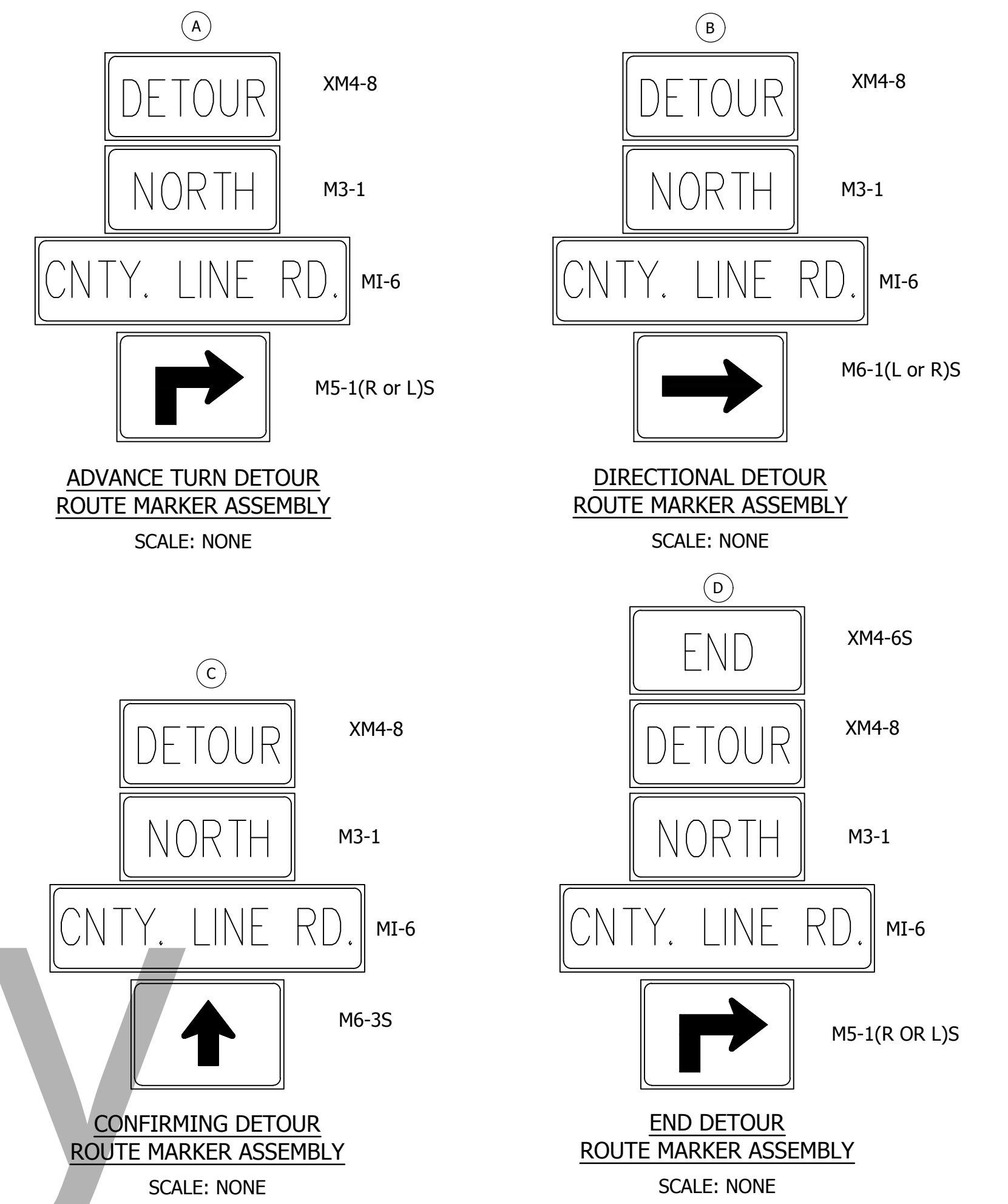
HORIZONTAL SCALE	BRIDGE FILE
1" = 30'	
VERTICAL SCALE	DESIGNATION
N/A	1382598
SURVEY BOOK	SHEET
	OF
CONTRACT	PROJECT
R-35978	1382598

BFS NO. 5707

H:\57071\ProDevelopment\Design\Drawings\5707R302.dwg Alexander Rittman Plot:6/12/2020 10:50 AM Save:3/11/2020 9:34 AM



NOTE: Detour For Northbound County Line Rd. Traffic. Construction Area Consists Of East Side Of County Line Rd. As Shown On Sheets -----, Southbound County Line Rd. To Remain Open During This Phase.

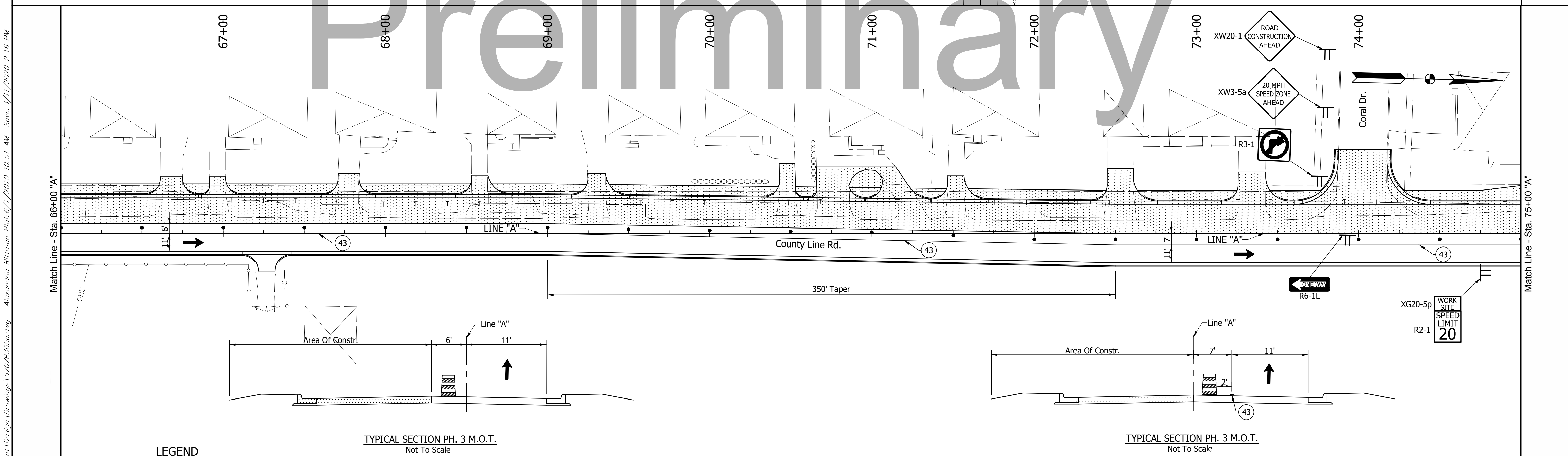
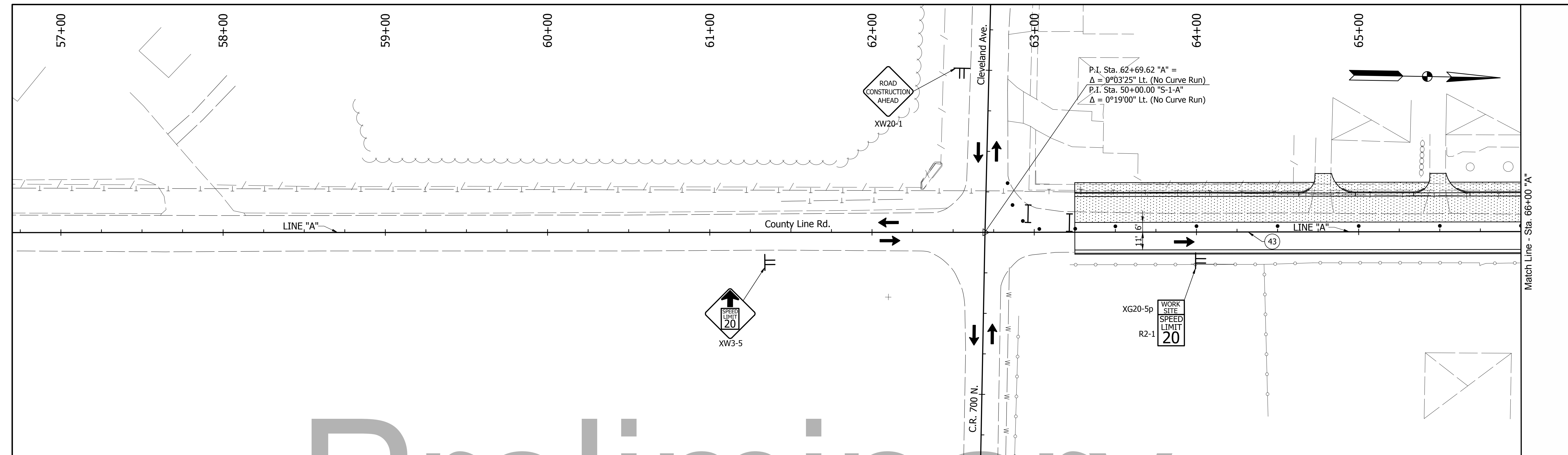


DETOUR SIGN SUMMARY			
MESSAGE	CODE	TYPE	QTY.
Road Closed Ahead	W20-3	A	4
Detour Ahead	W20-2	A	4
Advanced Detour Route Marker Assembly			3
Directional Detour Route Marker Assembly			3
Confirming Detour Route Marker Assembly			2
End Detour Route Marker Assembly			1

LEGEND

- DETOUR ROUTE
- AREA OF CONSTRUCTION
- TRAFFIC FLOW
- TYPE III-A BARRICADE
- CONSTRUCTION SIGN TYPE AS SHOWN W/ TYPE 'A' WARNING LIGHT
- ADVANCE DETOUR ROUTE MARKER ASSEMBLY
- DIRECTIONAL DETOUR ROUTE MARKER ASSEMBLY
- CONFIRMING DETOUR ROUTE MARKER ASSEMBLY
- END DETOUR ROUTE MARKER ASSEMBLY
- ROAD CLOSED AHEAD XW20-3
- DETOUR AHEAD XW20-2
- WORK SITE PENALTY XW2-6

RECOMMENDED FOR APPROVAL: _____ DESIGN ENGINEER _____ DATE _____	INDIANA DEPARTMENT OF TRANSPORTATION	HORIZONTAL SCALE NONE VERTICAL SCALE N/A	BRIDGE FILE DESIGNATION 1382598
DESIGNED: _____ AML _____ DRAWN: _____ BEH _____ CHECKED: _____ ACE _____ CHECKED: _____ AML _____	DETOUR ROUTE - PH. 2 COUNTY LINE ROAD	SURVEY BOOK _____ SHEET _____ OF _____ CONTRACT R-35978 PROJECT 1382598	SHEET NO. 5707 BFS NO.



LEGEND

- Area Of Construction
- Traffic Flow
- Removable Pavement Markings, Solid, Yellow, 4"
- Channelizing Device
- Traffic Signs
- Type III-B Barricade

TYPICAL SECTION PH. 3 M.O.T.
Not To Scale

TYPICAL SECTION PH. 3 M.O.T.
Not To Scale

Preliminary

H:\57071\ProDevelopment\Design\Drawings\5707R305a.dwg Alexander Rittman Plot: 6/2/2020 10:51 AM Save: 3/11/2020 2:18 PM

RECOMMENDED FOR APPROVAL:	
DESIGN ENGINEER	DATE
DESIGNED: AML	DRAWN: BEH
CHECKED: ACE	CHECKED: AML

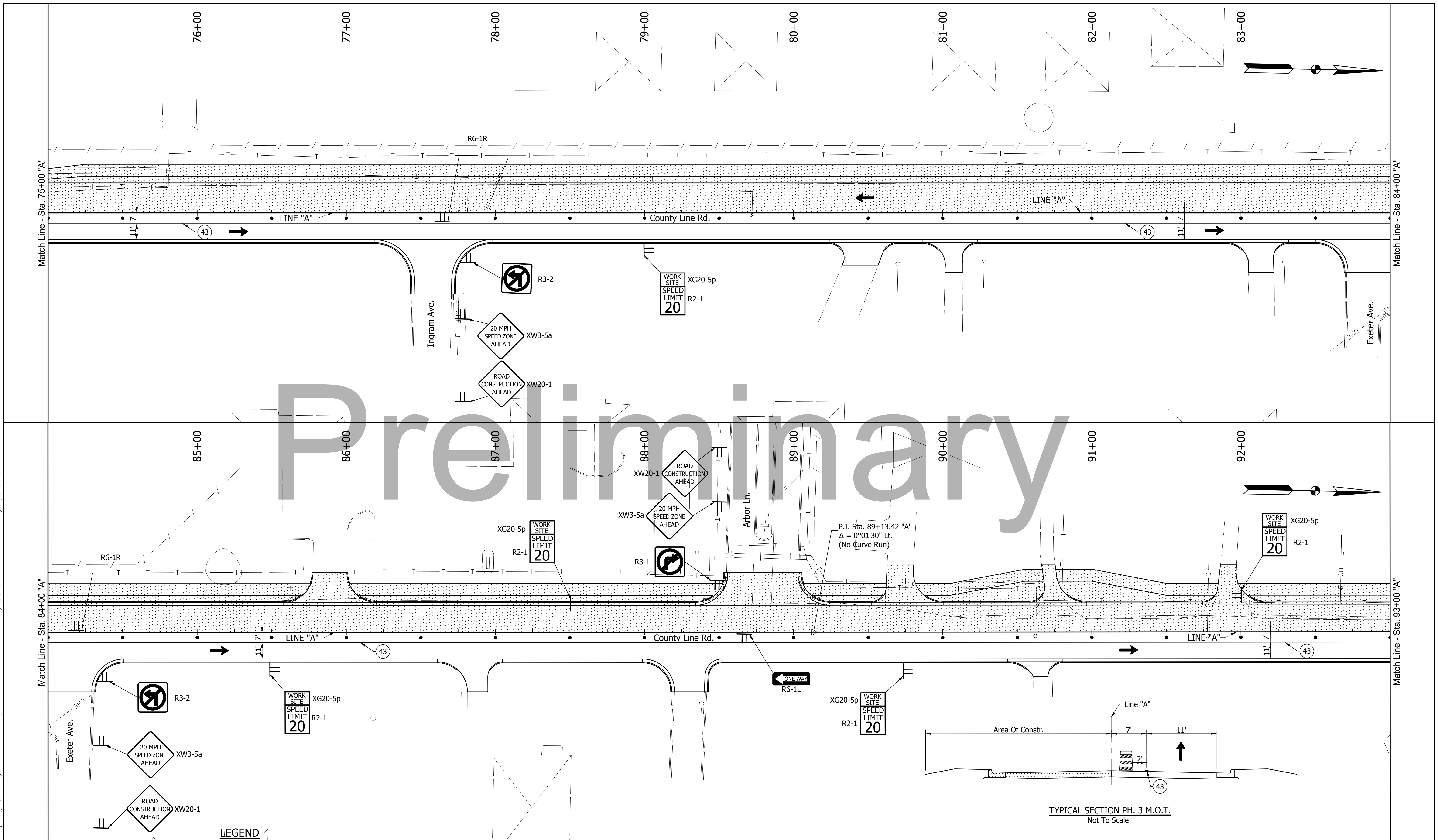
INDIANA
DEPARTMENT OF TRANSPORTATION

MAINTENANCE OF TRAFFIC - PH. 3
COUNTY LINE ROAD

HORIZONTAL SCALE 1" = 30'	BRIDGE FILE
VERTICAL SCALE N/A	DESIGNATION 1382598
SURVEY BOOK	SHEET OF
CONTRACT R-35978	PROJECT 1382598

BFS NO. 5707

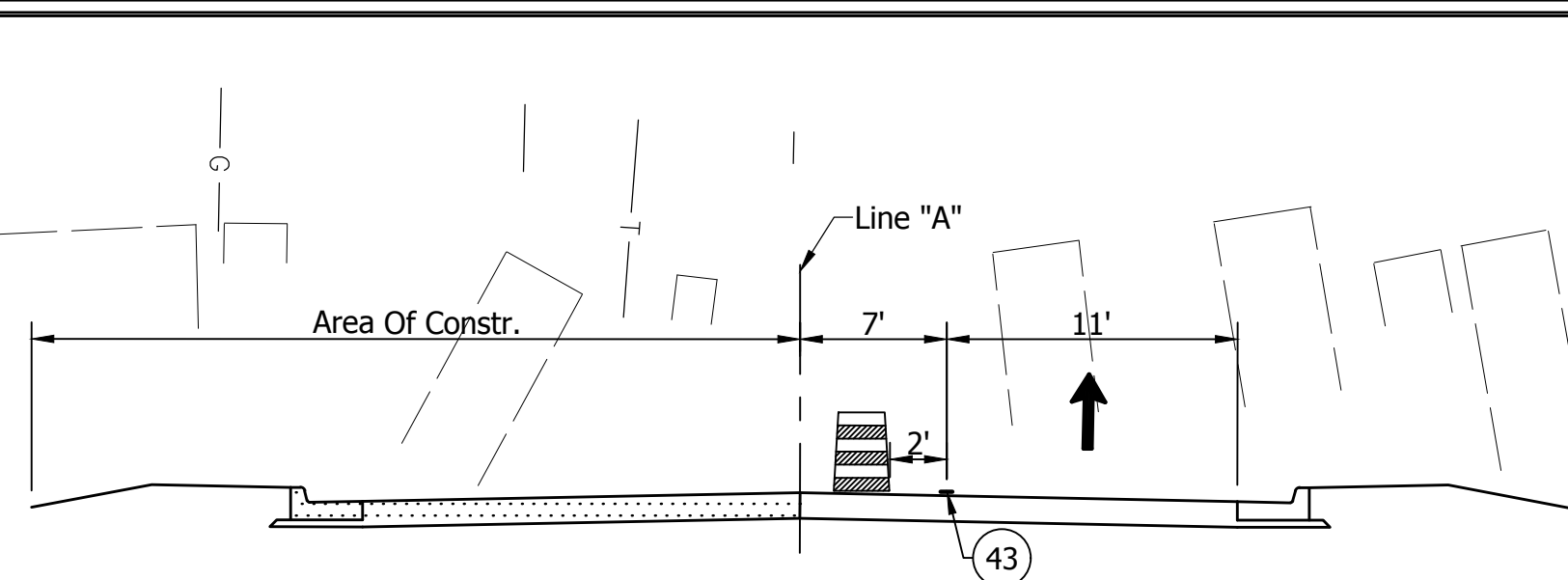
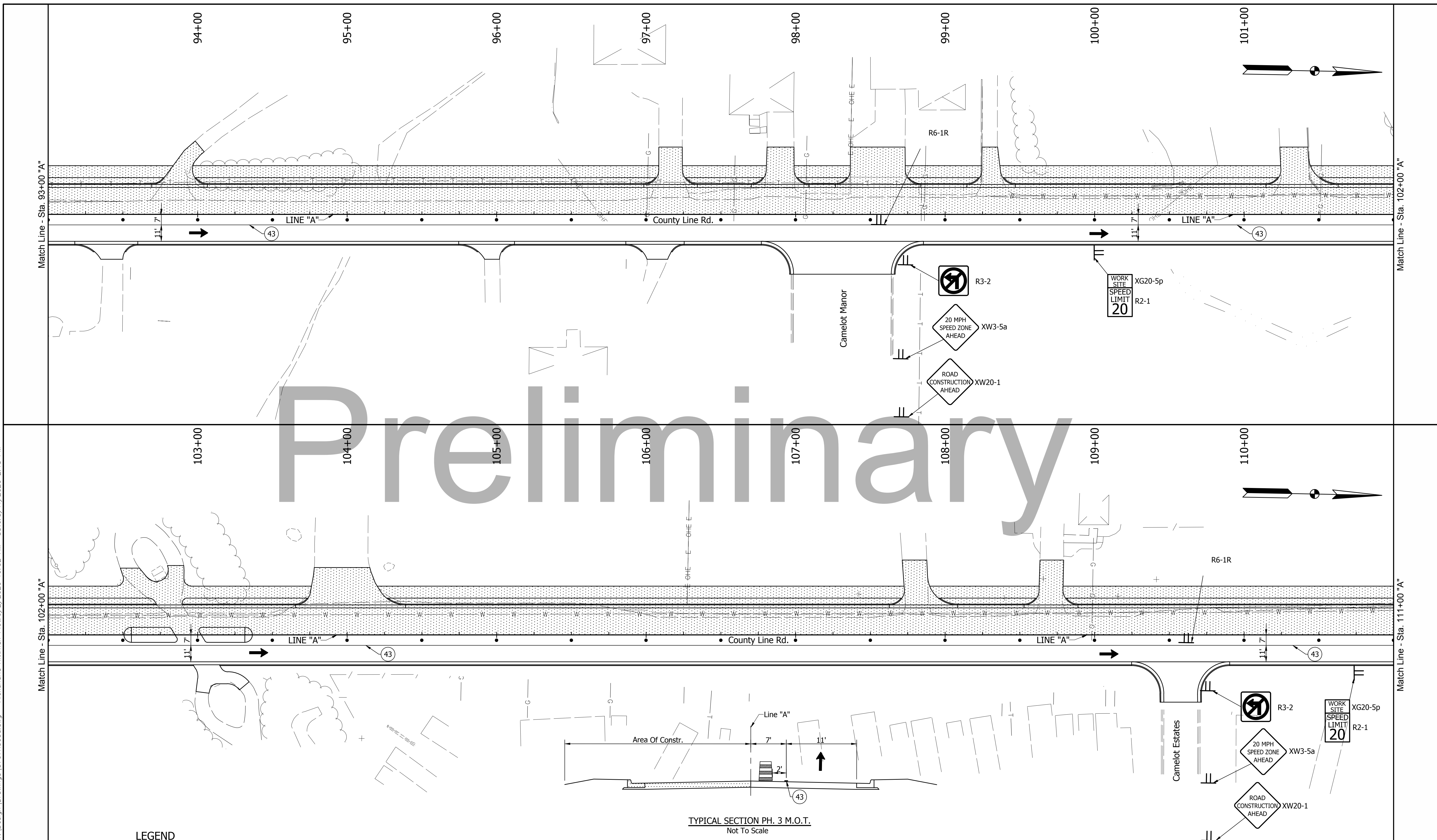
H:\57071\ProDevelopment\Design\Drawings\5707R305a.dwg Alexander Rittman Plot:6/2/2020 10:51 AM Save:3/11/2020 2:18 PM



Area Of Construction Temporary Pavement Channelizing Device Traffic Signs	Type III-B Barricade Traffic Flow Pavement Marking Removal	Temp. Pavement Markings, Solid, White, 4" Temp. Pavement Markings, Solid, Yellow, 4" Removable Temp. Pavement Markings, Solid, White, 4" Removable Temp. Pavement Markings, Solid, Yellow, 4"	RECOMMENDED FOR APPROVAL: _____ DATE _____ DESIGN ENGINEER _____ DESIGNED: AML DRAWN: BEH CHECKED: ACE CHECKED: AML	INDIANA DEPARTMENT OF TRANSPORTATION MAINTENANCE OF TRAFFIC - PH. 3 COUNTY LINE ROAD	HORIZONTAL SCALE 1" = 30' VERTICAL SCALE N/A	BRIDGE FILE DESIGNATION 1382598
		SURVEY BOOK CONTRACT R-35978			SHEET OF PROJECT 1382598	

BFS NO. 5707

H:\157071\ProDevelopment\Drawings\157071R305a.dwg Alexander Rittman Plot: 6/12/2020 10:52 AM Save: 3/11/2020 2:18 PM



LEGEND

- Area Of Construction
- Temporary Pavement
- Channelizing Device
- Traffic Signs
- Type III-B Barricade
- Traffic Flow
- Pavement Marking Removal
- Temp. Pavement Markings, Solid, White, 4"
- Temp. Pavement Markings, Solid, Yellow, 4"

RECOMMENDED FOR APPROVAL:	
DESIGN ENGINEER	DATE
DESIGNED: AML	DRAWN: BEH
CHECKED: ACE	CHECKED: AML

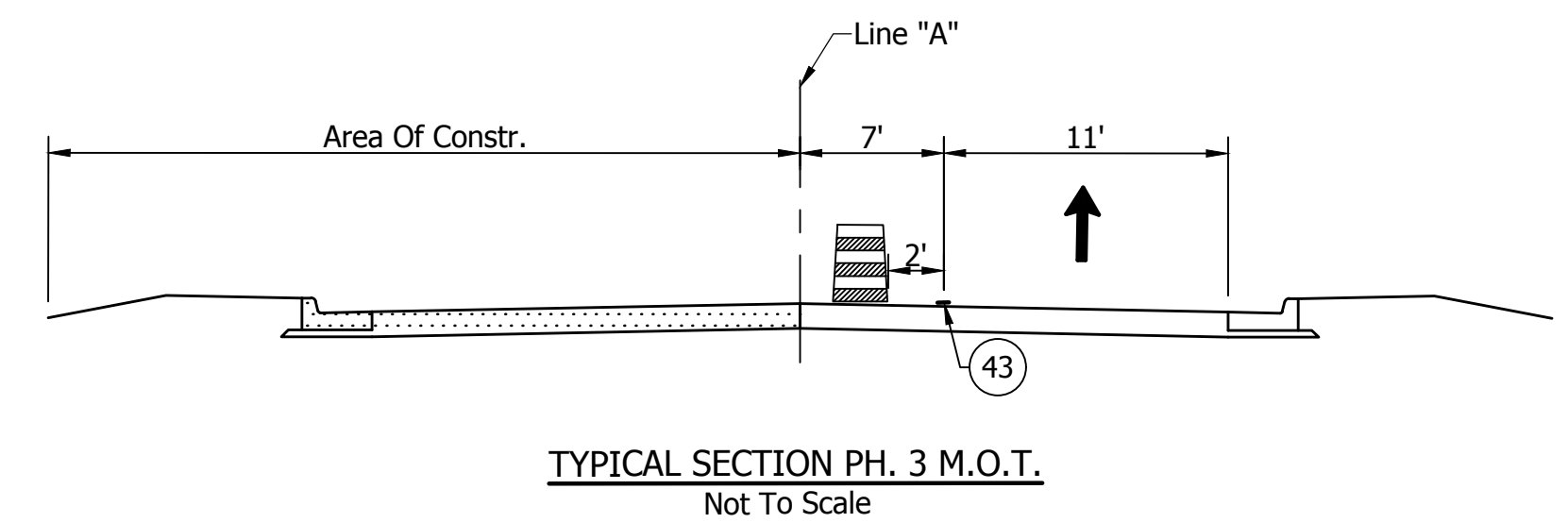
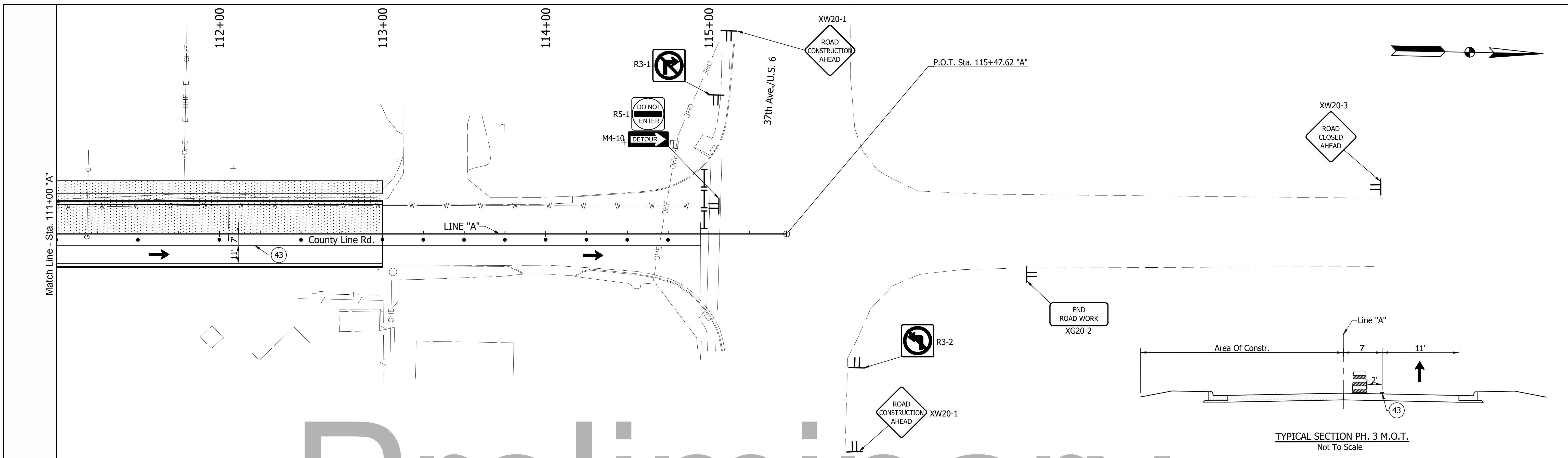
INDIANA
DEPARTMENT OF TRANSPORTATION

MAINTENANCE OF TRAFFIC - PH. 3
COUNTY LINE ROAD

HORIZONTAL SCALE 1" = 30'	BRIDGE FILE
VERTICAL SCALE N/A	DESIGNATION 1382598
SURVEY BOOK	SHEET OF
CONTRACT R-35978	PROJECT 1382598

BFS NO. 5707

H:\57071\ProDevelopment\Design\Drawings\5707R305a.dwg Alexander Rittman Plot:6/2/2020 10:52 AM Save:3/11/2020 2:18 PM



Preliminary

LEGEND

	Area Of Construction		Traffic Flow
	Temporary Pavement		Pavement Marking Removal
	Channelizing Device		Temp. Pavement Markings, Solid, White, 4"
	Traffic Signs		Temp. Pavement Markings, Solid, Yellow, 4"
	Type III-B Barricade		

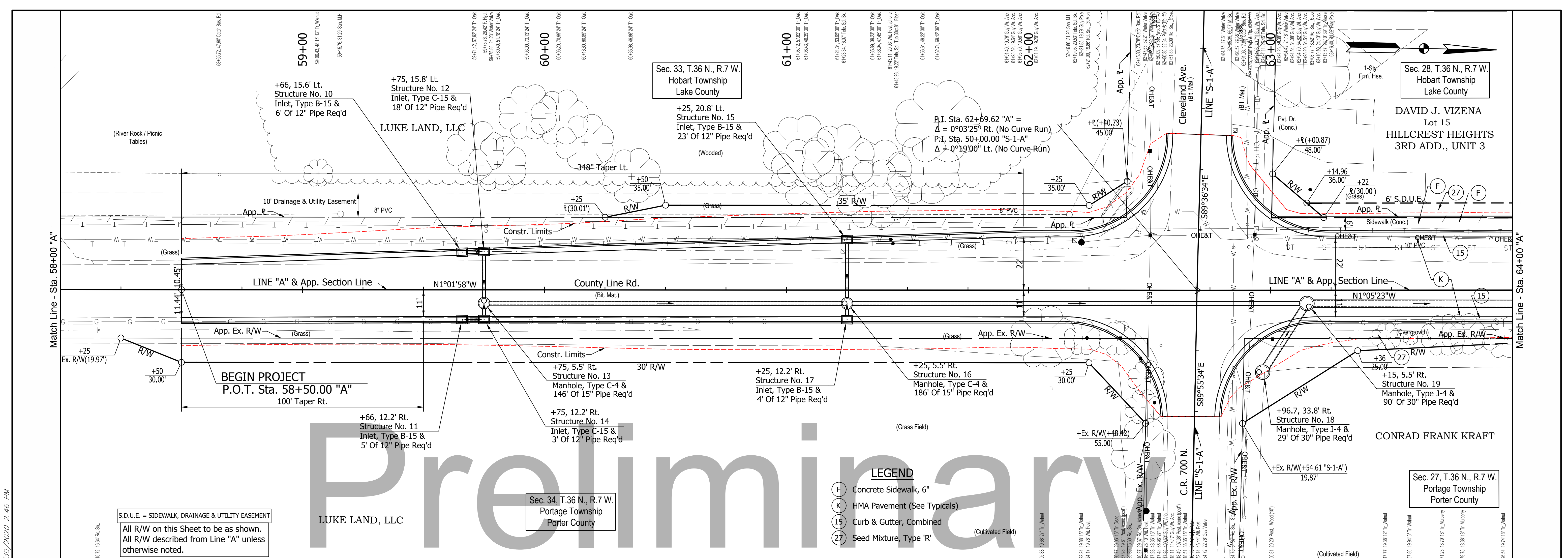
RECOMMENDED FOR APPROVAL:	DESIGN ENGINEER	DATE
DESIGNED:	AML	DRAWN: BEH
CHECKED:	ACE	CHECKED: AML

**INDIANA
DEPARTMENT OF TRANSPORTATION**

**MAINTENANCE OF TRAFFIC - PH. 3
COUNTY LINE ROAD**

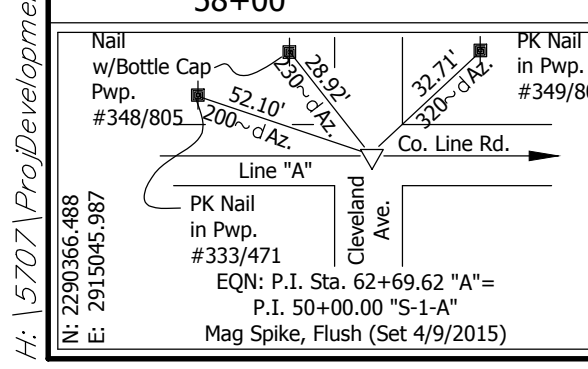
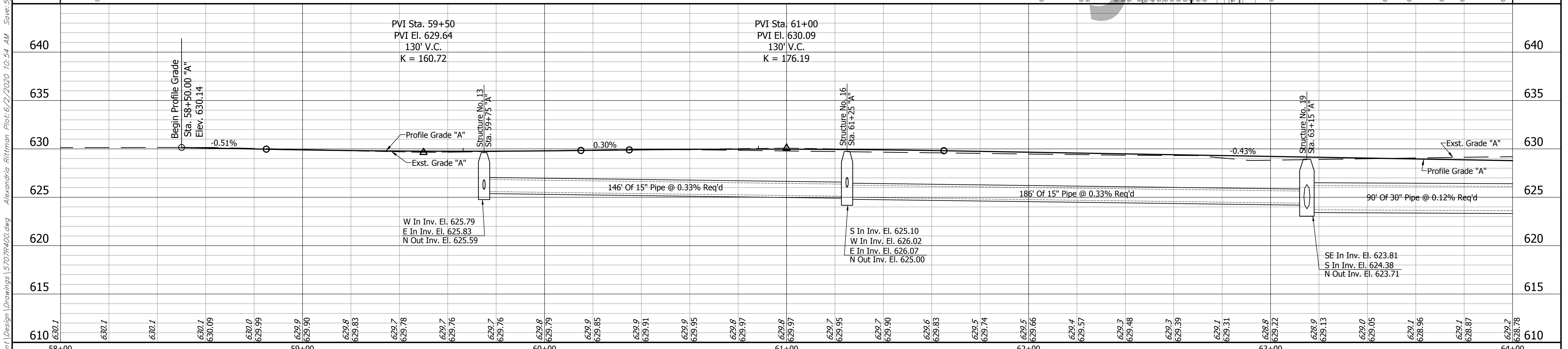
HORIZONTAL SCALE	BRIDGE FILE
1" = 30'	
VERTICAL SCALE	DESIGNATION
N/A	1382598
SURVEY BOOK	SHEET
	OF
CONTRACT	PROJECT
R-35978	1382598

BFS NO. 5707



S.D.U.E. = SIDEWALK, DRAINAGE & UTILITY EASEMENT
 All R/W on this Sheet to be as shown.
 All R/W described from Line "A" unless otherwise noted.

- LEGEND**
- F Concrete Sidewalk, 6"
 - K HMA Pavement (See Typical)
 - 15 Curb & Gutter, Combined
 - 27 Seed Mixture, Type 'R'



RECOMMENDED FOR APPROVAL:	DESIGN ENGINEER	DATE
DESIGNED:	AML	DRAWN: BEH
CHECKED:	ACE	CHECKED: AML

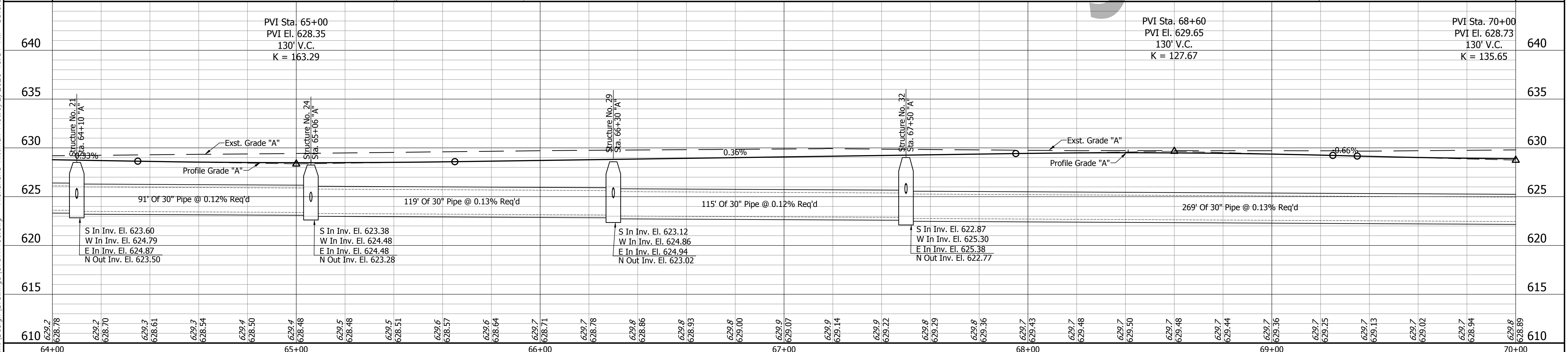
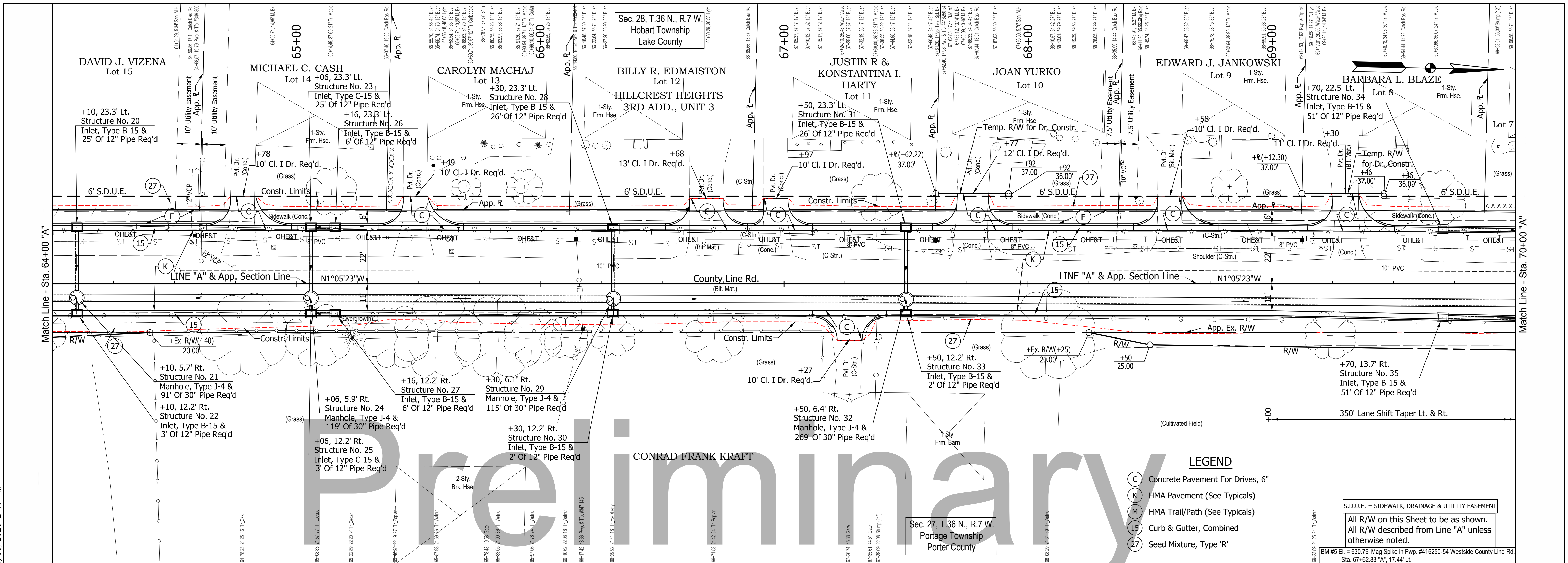
INDIANA DEPARTMENT OF TRANSPORTATION

PLAN & PROFILE LINE "A" COUNTY LINE ROAD

HORIZONTAL SCALE 1" = 20'	BRIDGE FILE
VERTICAL SCALE 1" = 5'	DESIGNATION 1382598
SURVEY BOOK	SHEET 22 OF
CONTRACT R-35978	PROJECT 1382598

H:\157071\ProDevelopment\Design\Drawings\5707R400.dwg Alexander Bittman Plot:6/2/2020 10:54 AM Save:5_30_2020_2_46_PM

H:\57071\ProDevelopment\Design\Drawings\57071R400.dwg Alexander Blitman, Plot:6/2/2020 10:54 AM, Save:5_30_2020 2:46 PM



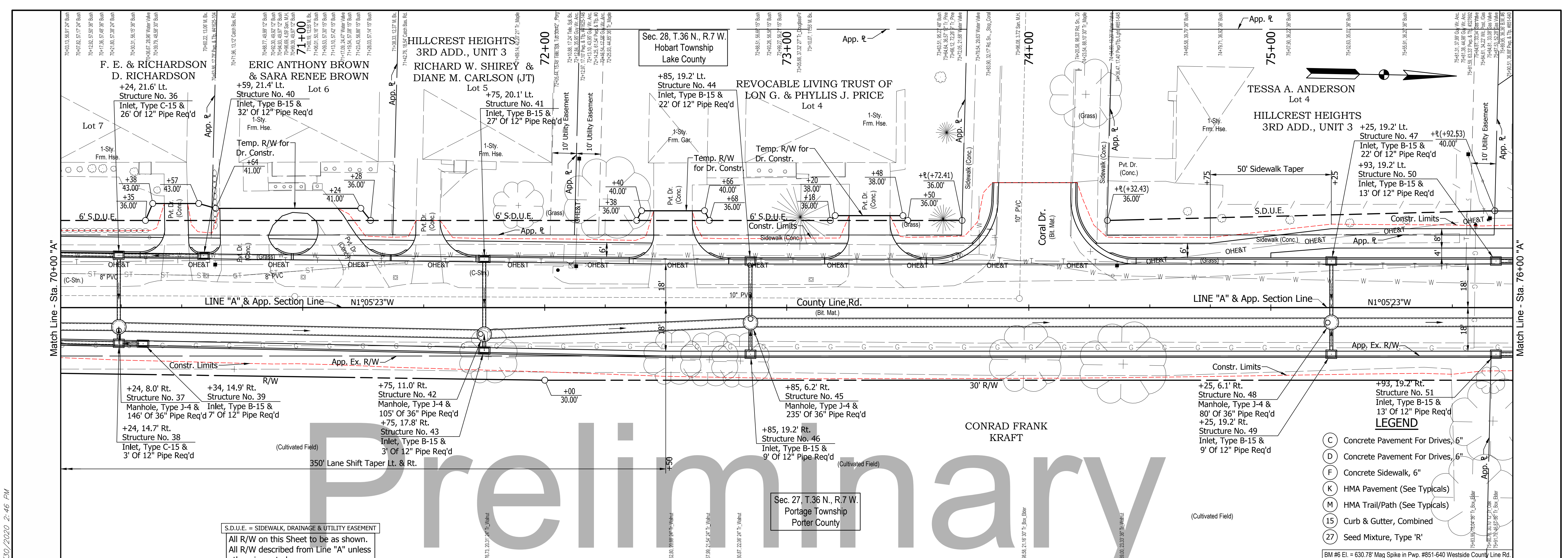
RECOMMENDED FOR APPROVAL:		DESIGN ENGINEER _____ DATE _____		INDIANA DEPARTMENT OF TRANSPORTATION		HORIZONTAL SCALE 1" = 20'	BRIDGE FILE
DESIGNED: AML		DRAWN: BEH		PLAN & PROFILE LINE "A" COUNTY LINE ROAD		VERTICAL SCALE 1" = 5'	DESIGNATION 1382598
CHECKED: ACE		CHECKED: AML				SURVEY BOOK	SHEET OF
						CONTRACT R-35978	PROJECT 1382598

- LEGEND**
- (C) Concrete Pavement For Drives, 6"
 - (K) HMA Pavement (See Typical)
 - (M) HMA Trail/Path (See Typical)
 - (15) Curb & Gutter, Combined
 - (27) Seed Mixture, Type 'R'

S.D.U.E. = SIDEWALK, DRAINAGE & UTILITY EASEMENT
 All R/W on this Sheet to be as shown.
 All R/W described from Line "A" unless otherwise noted.

5707

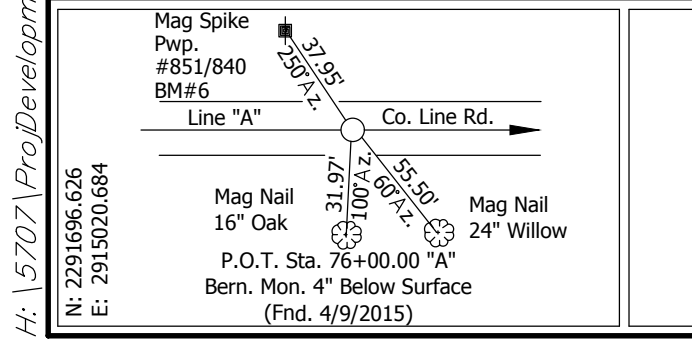
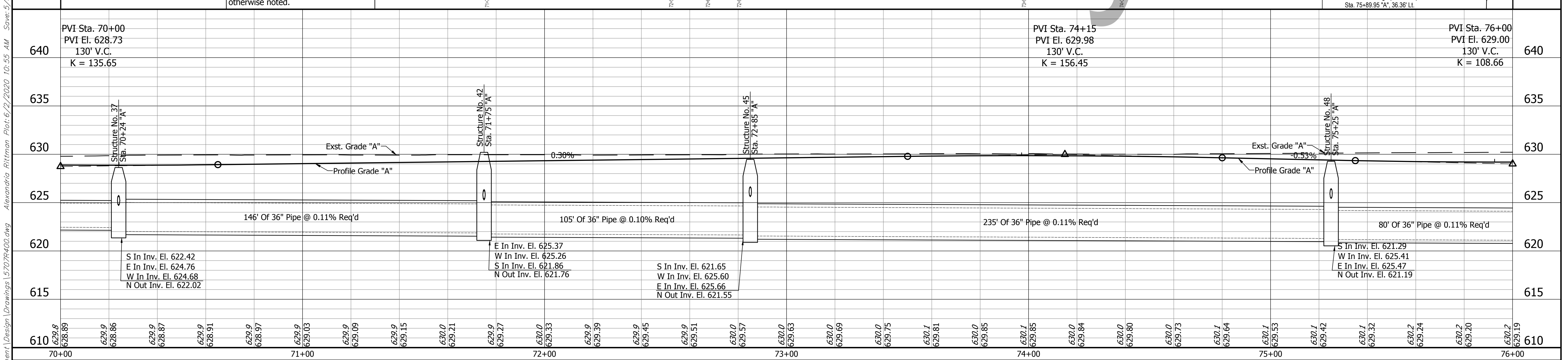
BFS NO.



Preliminary

- LEGEND**
- (C) Concrete Pavement For Drives, 6"
 - (D) Concrete Pavement For Drives, 6"
 - (F) Concrete Sidewalk, 6"
 - (K) HMA Pavement (See Typical)
 - (M) HMA Trail/Path (See Typical)
 - (15) Curb & Gutter, Combined
 - (27) Seed Mixture, Type 'R'

S.D.U.E. = SIDEWALK, DRAINAGE & UTILITY EASEMENT
 All R/W on this Sheet to be as shown.
 All R/W described from Line "A" unless otherwise noted.



RECOMMENDED FOR APPROVAL:	DESIGN ENGINEER	DATE
DESIGNED:	AML	DRAWN: BEH
CHECKED:	ACE	CHECKED: AML

INDIANA DEPARTMENT OF TRANSPORTATION

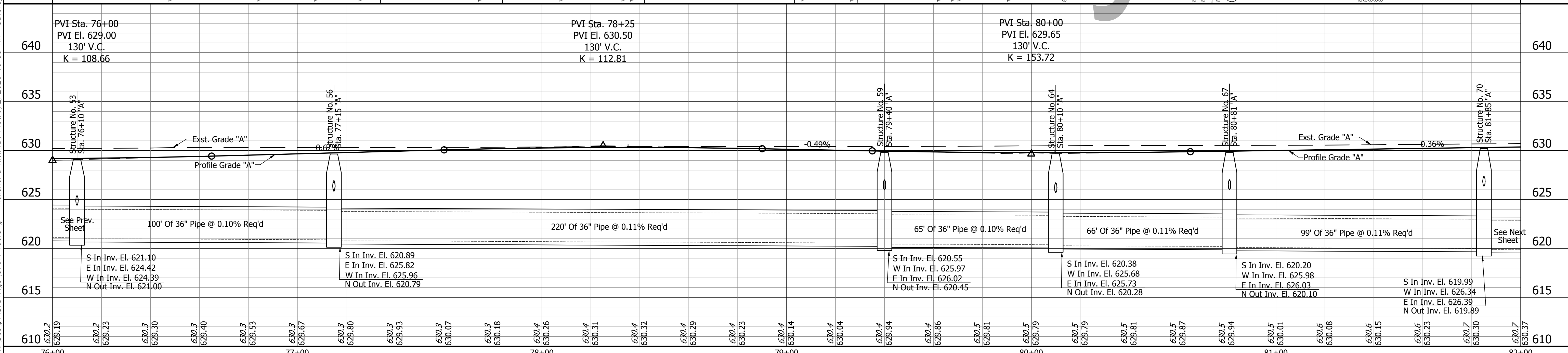
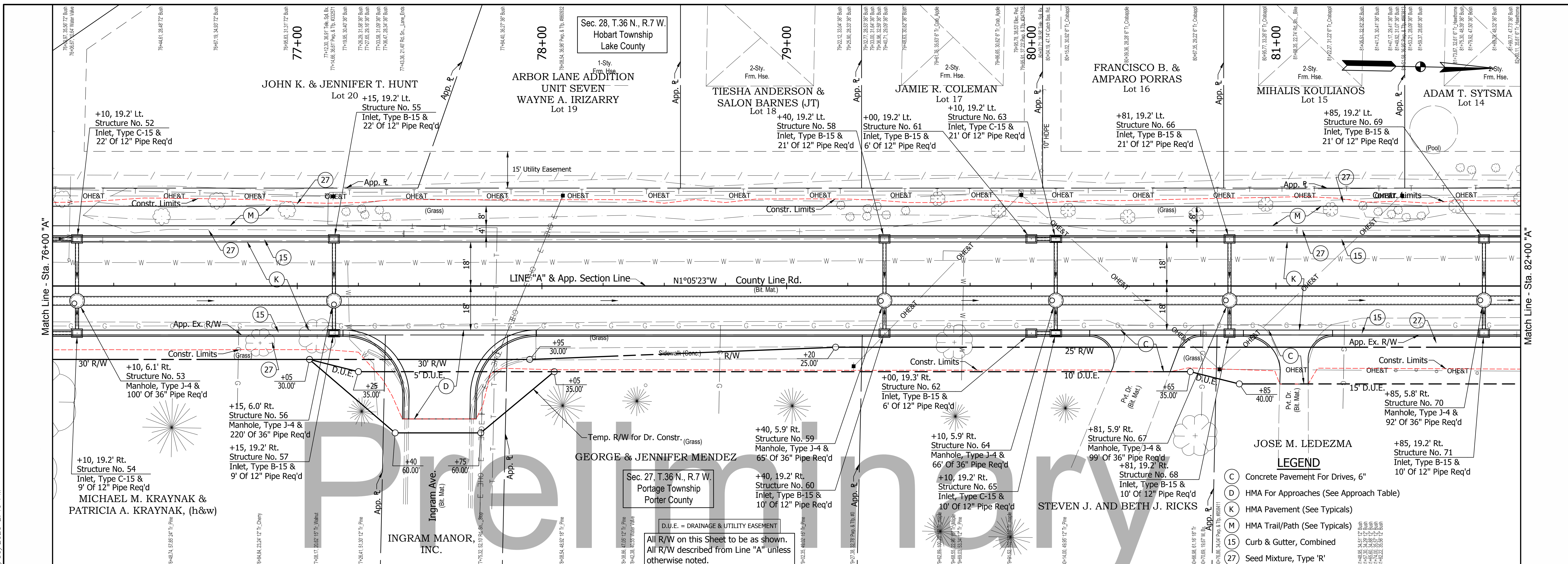
PLAN & PROFILE LINE "A" COUNTY LINE ROAD

HORIZONTAL SCALE	1" = 20'	BRIDGE FILE
VERTICAL SCALE	1" = 5'	DESIGNATION
SURVEY BOOK	1382598	SHEET
CONTRACT	R-35978	24 OF
		PROJECT
		1382598

H:\157071\ProDevelopment\Design\Drawings\5707R400.dwg Alexander Rittman Plot:6/2/2020 10:55 AM Saves:5_30_2020 2:46 PM

5707
BFS NO.

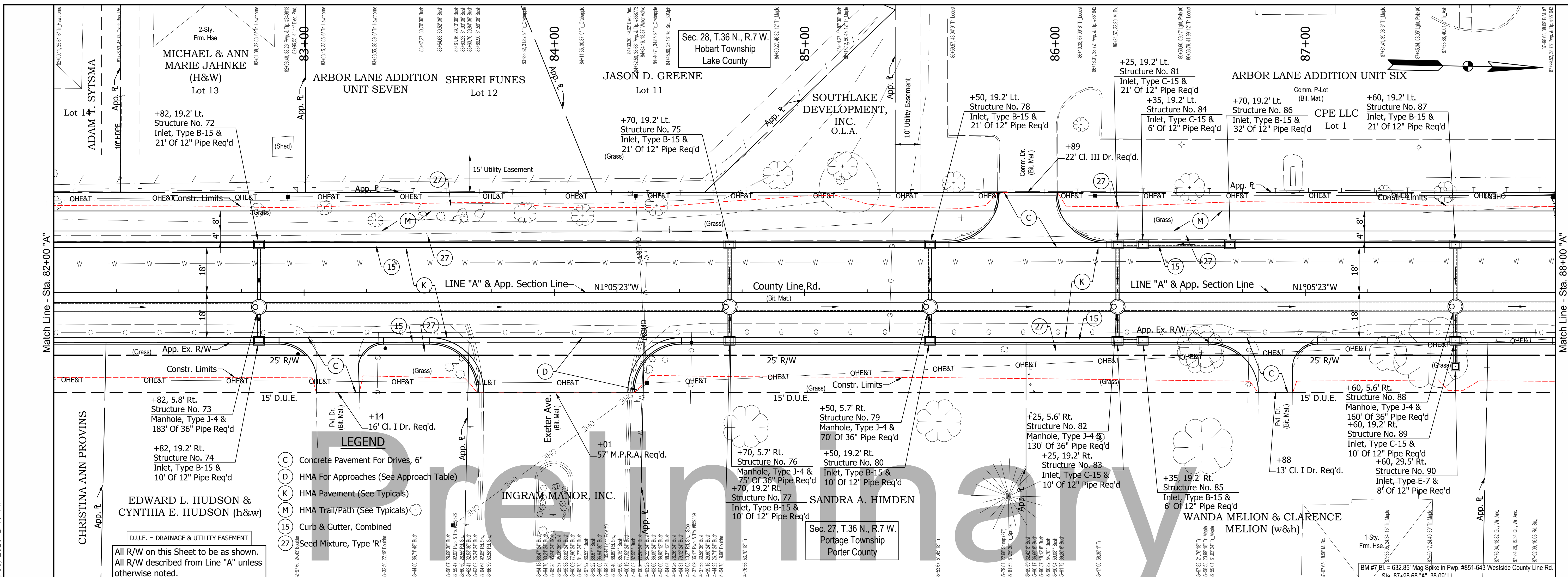
H:\157071\ProDevelopment\Design\Drawings\5707R400.dwg Alexander Britton Plot:6/2/2020 10:55 AM Save:5_30_2020_2_46 PM



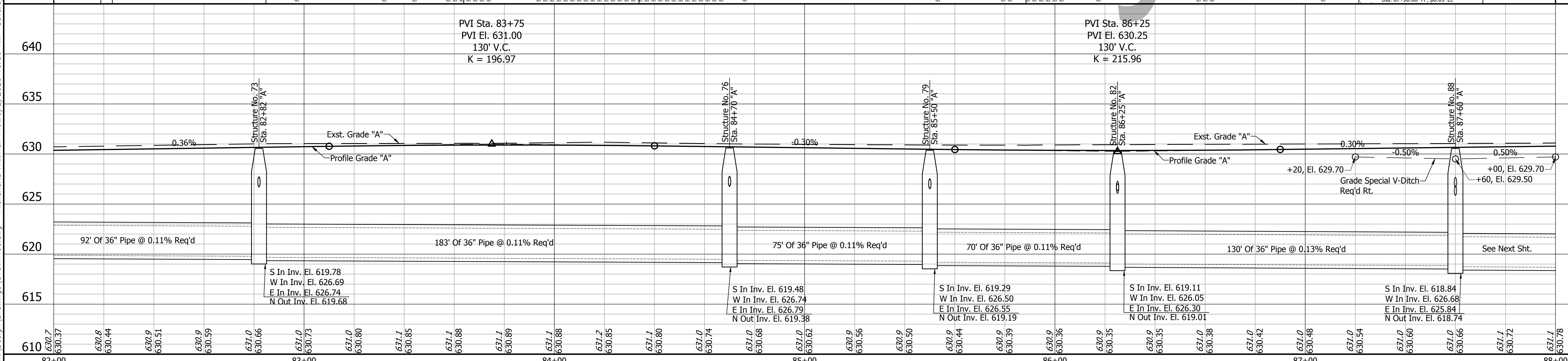
<p>Mag Spike Pwp. #831/840 R16.6</p> <p>Line "A" Co. Line Rd.</p> <p>Mag Nail 16" Oak</p> <p>Mag Nail 24" Willow</p> <p>P.O.T. Sta. 76+00.00 "A" Berm. Mon. 4' Below Surface (Fnd. 4/9/2015)</p>	<p>RECOMMENDED FOR APPROVAL:</p> <p>DESIGN ENGINEER: _____ DATE: _____</p> <p>DESIGNED: AML DRAWN: BEH</p> <p>CHECKED: ACE CHECKED: AML</p>	<p>INDIANA DEPARTMENT OF TRANSPORTATION</p> <p>PLAN & PROFILE LINE "A" COUNTY LINE ROAD</p>	<p>HORIZONTAL SCALE 1" = 20'</p> <p>VERTICAL SCALE 1" = 5'</p> <p>SURVEY BOOK CONTRACT R-35978</p>	<p>BRIDGE FILE DESIGNATION 1382598</p> <p>SHEET 25 OF</p> <p>PROJECT 1382598</p>
--	---	---	--	--

5707
BFS NO.

H:\157071\ProDevelopment\Design\Drawings\15707R400.dwg Alexander Britman Plot:6/2/2020 10:56 AM Save:5_30_2020_2:46 PM

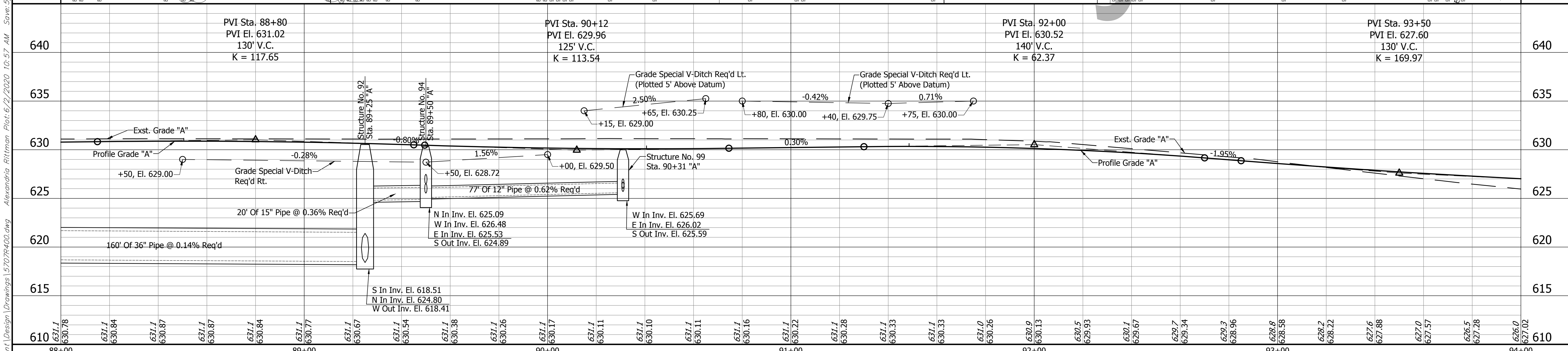
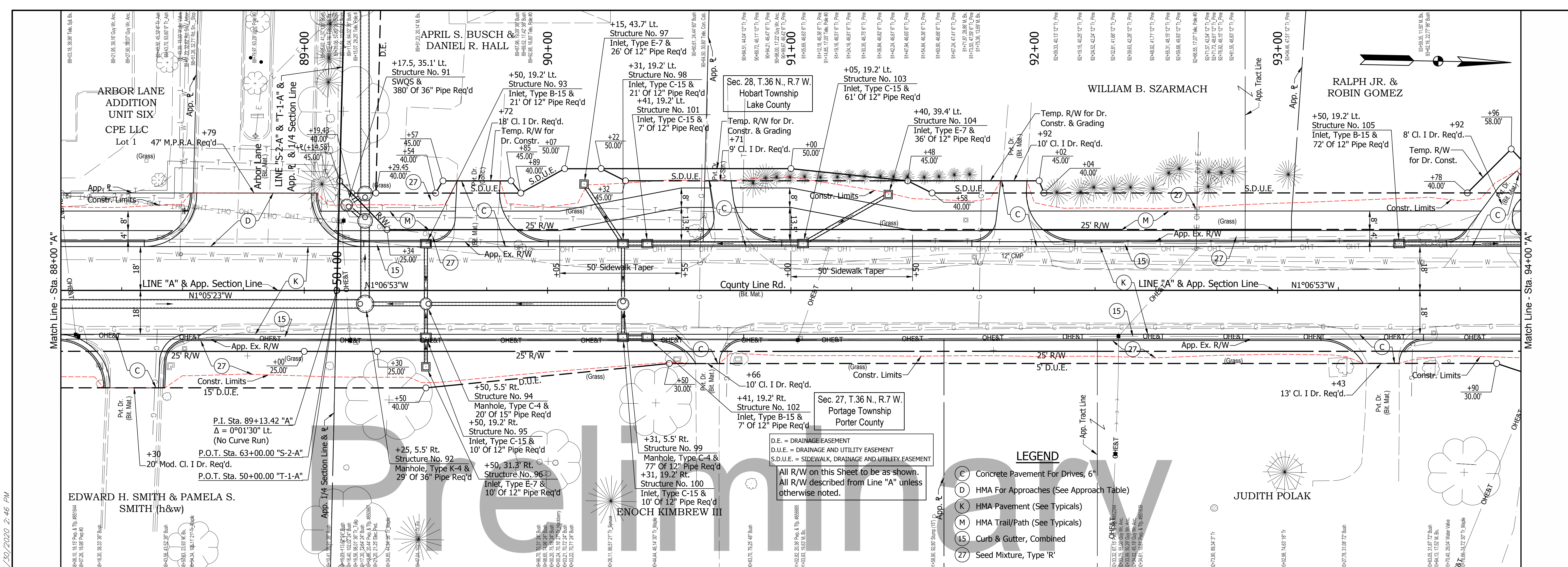


- LEGEND**
- (C) Concrete Pavement For Drives, 6"
 - (D) HMA For Approaches (See Approach Table)
 - (K) HMA Pavement (See Typical)
 - (M) HMA Trail/Path (See Typical)
 - 15 Curb & Gutter, Combined
 - 27 Seed Mixture, Type 'R'
- D.U.E. = DRAINAGE & UTILITY EASEMENT
 All R/W on this Sheet to be as shown.
 All R/W described from Line "A" unless otherwise noted.



<p>RECOMMENDED FOR APPROVAL:</p> <p>DESIGN ENGINEER: _____ DATE: _____</p> <p>DRAWN: BEH</p> <p>CHECKED: ACE</p>	<p>INDIANA DEPARTMENT OF TRANSPORTATION</p> <p>PLAN & PROFILE</p> <p>LINE "A"</p> <p>COUNTY LINE ROAD</p>	<p>HORIZONTAL SCALE 1" = 20'</p> <p>VERTICAL SCALE 1" = 5'</p> <p>SURVEY BOOK</p> <p>CONTRACT R-35978</p>
		<p>BRIDGE FILE</p> <p>DESIGNATION 1382598</p> <p>SHEET 26 OF _____</p> <p>PROJECT 1382598</p>

5707
BFS NO.



Mag Nail Joint Pole #850/866

Line "A"

Co. Line Rd.

Mag Nail Pwp #850/867

P.I. Sta. 89+13.42 "A"

Office Generated Point

RECOMMENDED FOR APPROVAL:

DESIGN ENGINEER: _____ DATE: _____

DESIGNED: AML DRAWN: BEH

CHECKED: ACE CHECKED: AML

INDIANA DEPARTMENT OF TRANSPORTATION

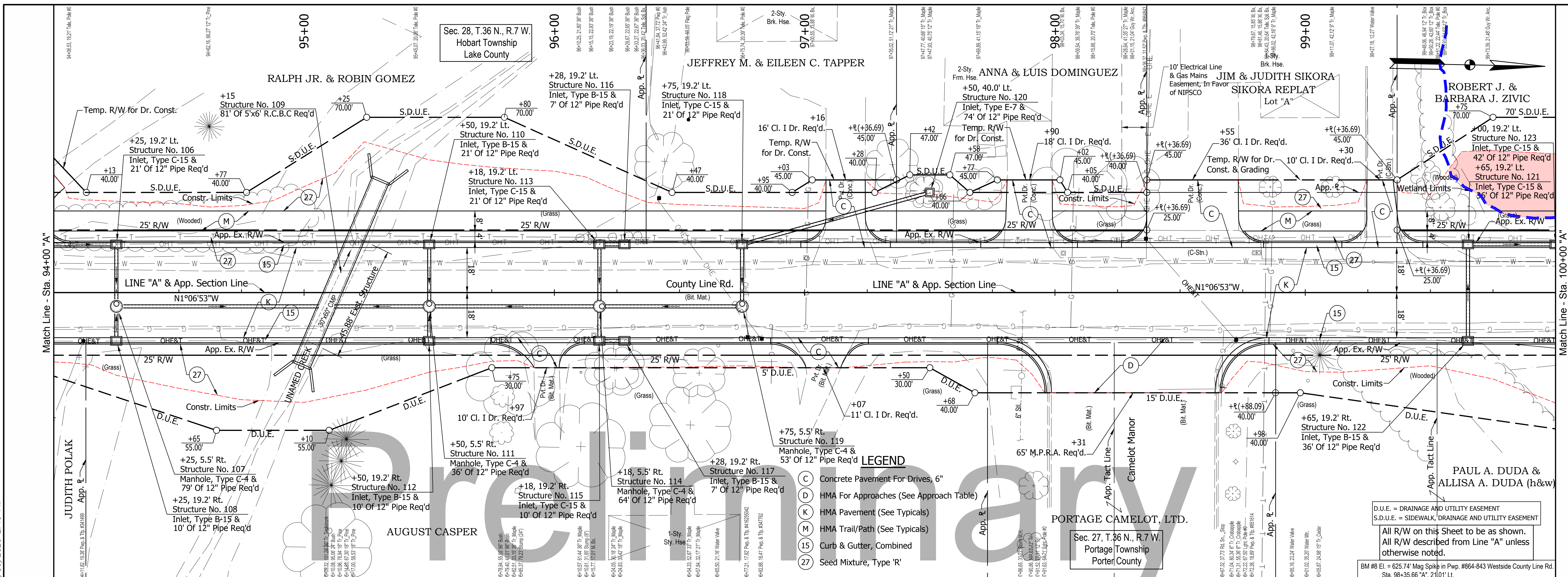
PLAN & PROFILE LINE "A" COUNTY LINE ROAD

HORIZONTAL SCALE 1" = 20'	BRIDGE FILE
VERTICAL SCALE 1" = 5'	DESIGNATION 1382598
SURVEY BOOK	SHEET 27 OF
CONTRACT R-35978	PROJECT 1382598

H:\57071\Pro Development\Design Drawings\5707R400.dwg Alexander Britton Plot:6/2/2020 10:57 AM Save:5_30_2020_2_46 PM
 E: 281895203

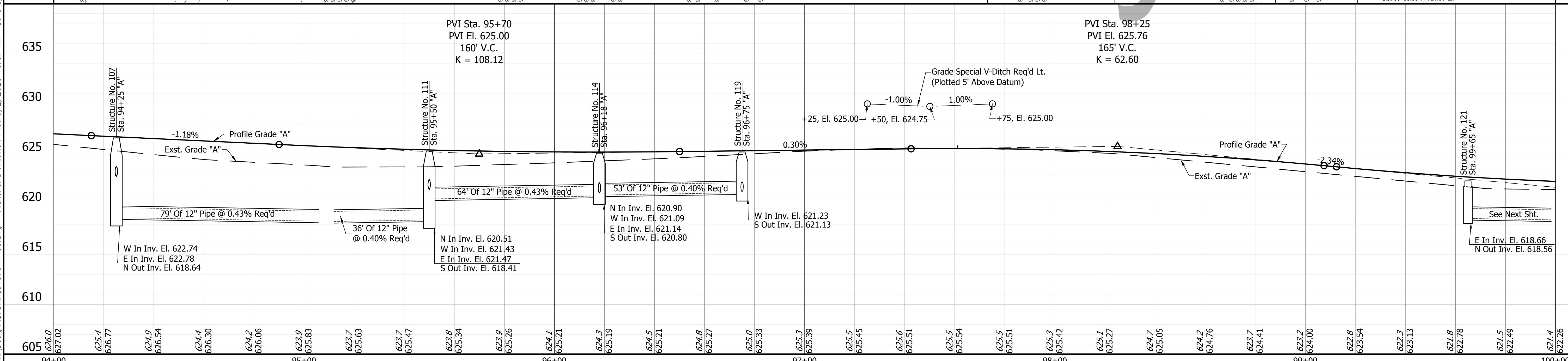
5707

H:\157071\ProDevelopment\Drawings\57071R400.dwg Alexander Britman Plot:6/2/2020 10:57 AM Save:5_30_2020_2_46_PM



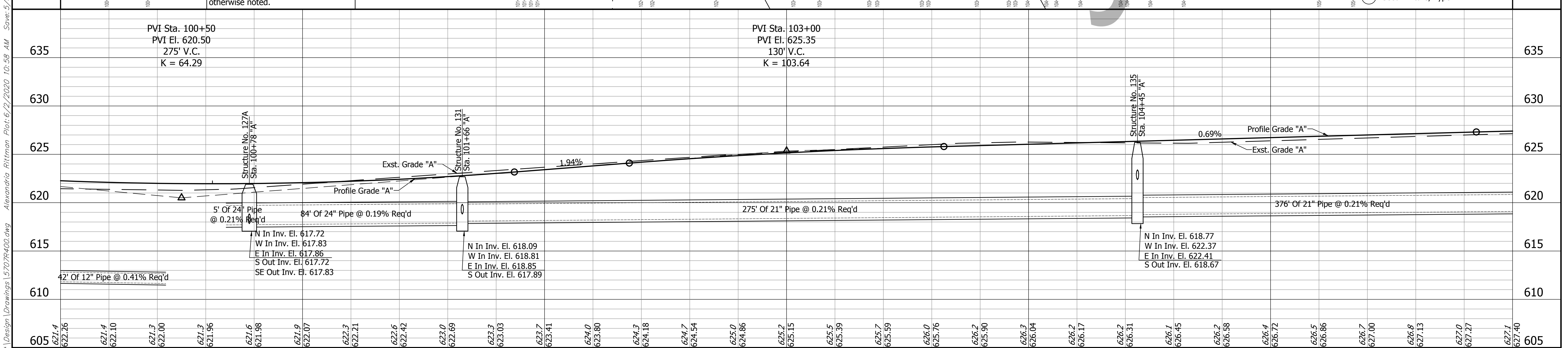
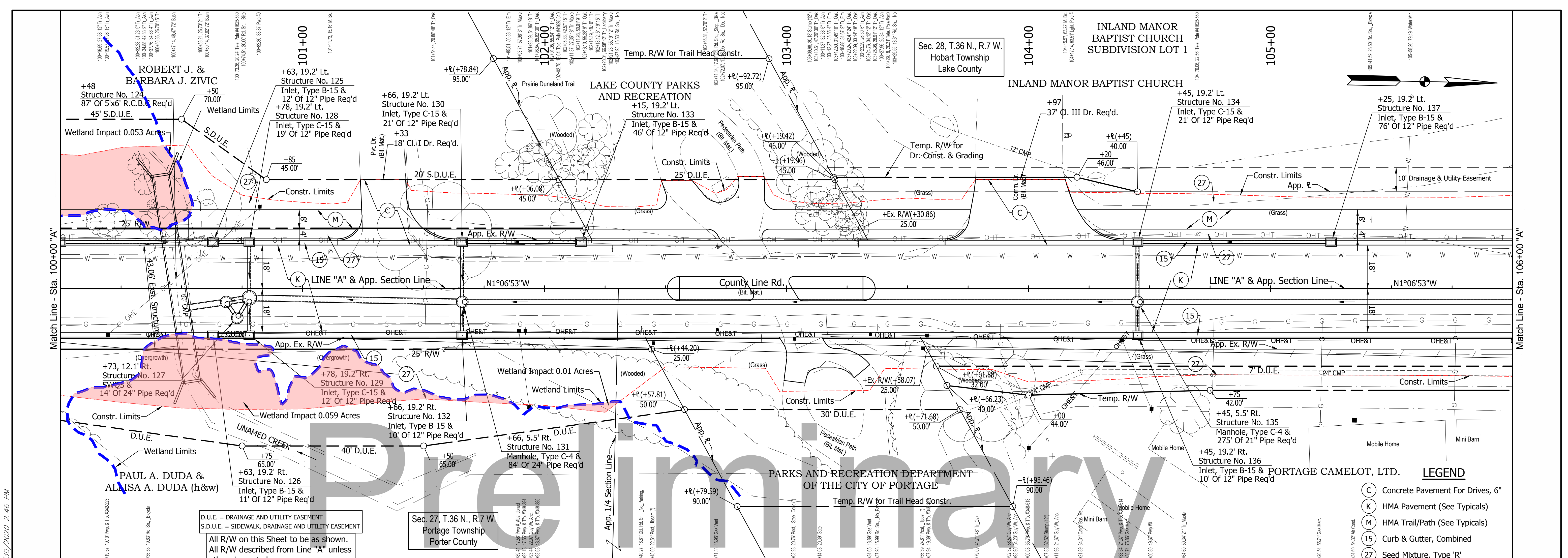
- LEGEND**
- (C) Concrete Pavement For Drives, 6"
 - (D) HMA For Approaches (See Approach Table)
 - (K) HMA Pavement (See Typical)
 - (M) HMA Trail/Path (See Typical)
 - (15) Curb & Gutter, Combined
 - (27) Seed Mixture, Type 'R'

D.U.E. = DRAINAGE AND UTILITY EASEMENT
 S.D.U.E. = SIDEWALK, DRAINAGE AND UTILITY EASEMENT
 All R/W on this Sheet to be as shown.
 All R/W described from Line "A" unless otherwise noted.



<p>RECOMMENDED FOR APPROVAL:</p> <p>DESIGN ENGINEER: _____ DATE: _____</p> <p>DRAWN: BEH</p> <p>CHECKED: ACE</p>	<p>INDIANA DEPARTMENT OF TRANSPORTATION</p> <p>PLAN & PROFILE</p> <p>LINE "A"</p> <p>COUNTY LINE ROAD</p>	<p>HORIZONTAL SCALE 1" = 20'</p> <p>VERTICAL SCALE 1" = 5'</p> <p>SURVEY BOOK R-35978</p> <p>BRIDGE FILE DESIGNATION 1382598</p> <p>SHEET 28 OF</p> <p>PROJECT 1382598</p>
--	---	--

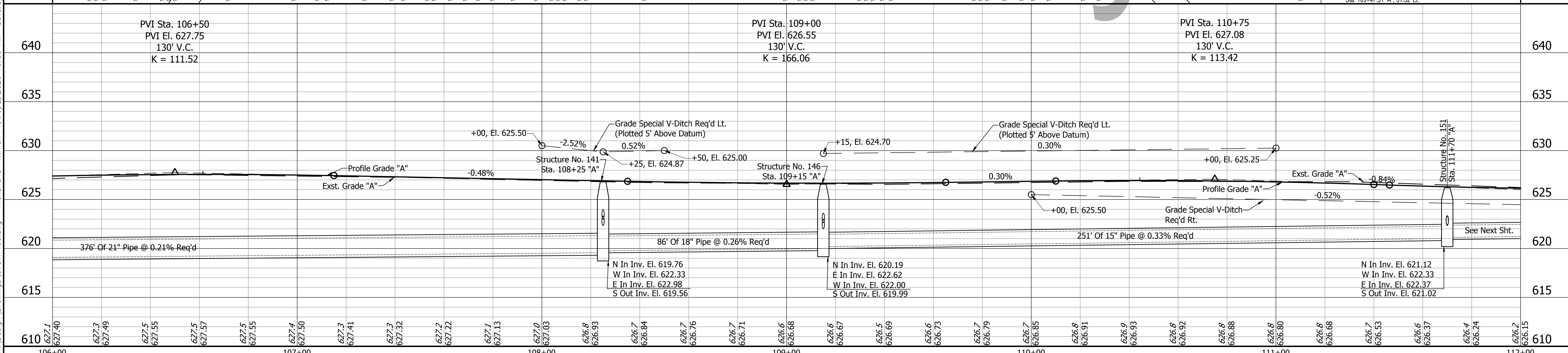
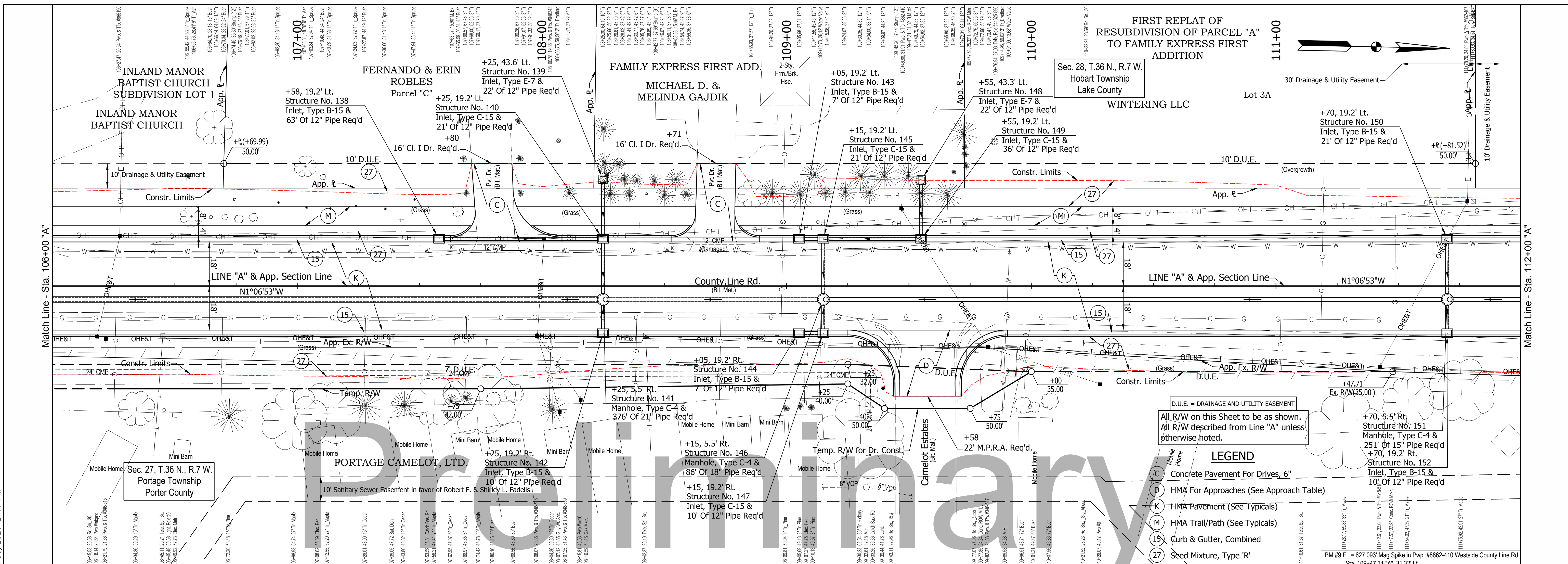
5707



		INDIANA DEPARTMENT OF TRANSPORTATION PLAN & PROFILE LINE "A" COUNTY LINE ROAD	
RECOMMENDED FOR APPROVAL: DESIGN ENGINEER: _____ DATE: _____ DESIGNED: AML DRAWN: BEH CHECKED: ACE CHECKED: AML	HORIZONTAL SCALE 1" = 20' VERTICAL SCALE 1" = 5' SURVEY BOOK CONTRACT R-35978		BRIDGE FILE DESIGNATION 1382598 SHEET 29 OF PROJECT 1382598

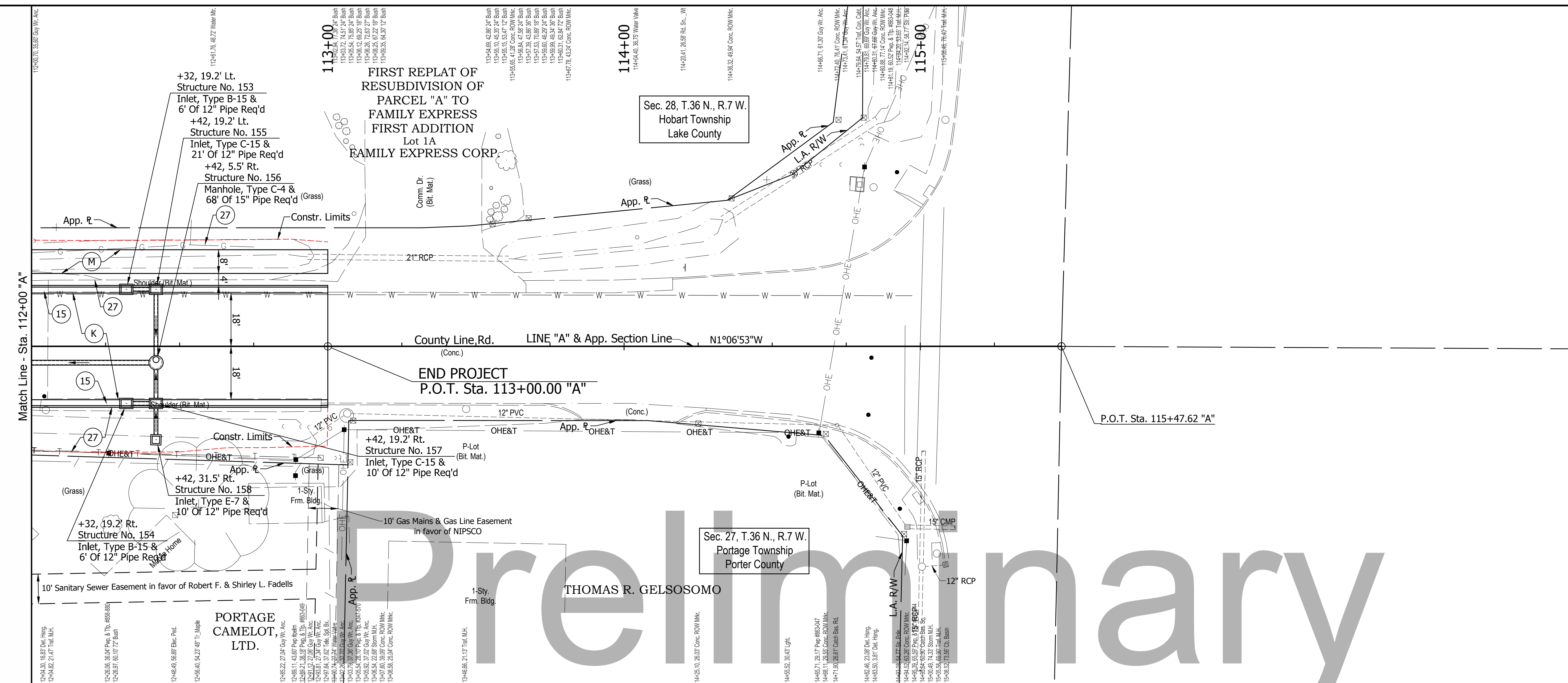
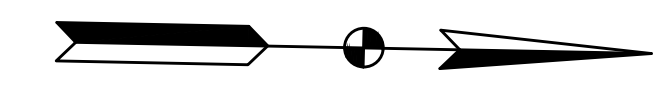
H:\157071\ProDevelopment\Drawings\5707R400.dwg Alexander Bittman Plot:6/2/2020 10:58 AM S:\5_30_2020_2_46_PM
 R: 251797661
 P.O.T. Sta. 102+00.00 "A"
 Mag Nail, Flush (Set: 4/9/2015)

H:\157071\ProDevelopment\Design\Drawings\5707R400.dwg Alexander Bitman Plot:6/2/2020 10:59 AM Save:5_30_2020_2_46 PM



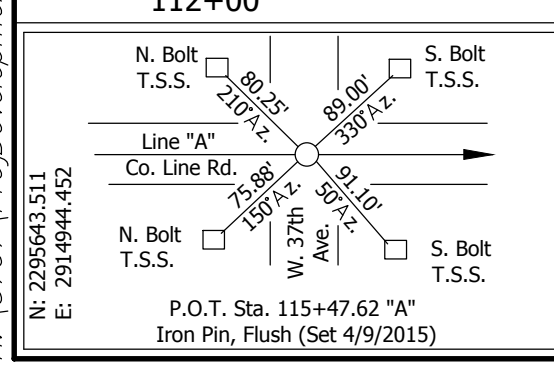
RECOMMENDED FOR APPROVAL:		DESIGN ENGINEER _____ DATE _____		INDIANA DEPARTMENT OF TRANSPORTATION		HORIZONTAL SCALE 1" = 20'		BRIDGE FILE	
DESIGNED: AML		DRAWN: BEH		PLAN & PROFILE LINE "A" COUNTY LINE ROAD		VERTICAL SCALE 1" = 5'		DESIGNATION 1382598	
CHECKED: ACE		CHECKED: AML				SURVEY BOOK		SHEET 30 OF	
						CONTRACT R-35978		PROJECT 1382598	

5707
BFS NO.



Preliminary

- LEGEND**
- (K) HMA Pavement (See Typical)
 - (M) HMA Trail/Path (See Typical)
 - (15) Curb & Gutter, Combined
 - (27) Seed Mixture, Type 'R'



RECOMMENDED FOR APPROVAL: _____ DATE _____
 DESIGN ENGINEER _____
 DESIGNED: AML DRAWN: BEH
 CHECKED: ACE CHECKED: AML

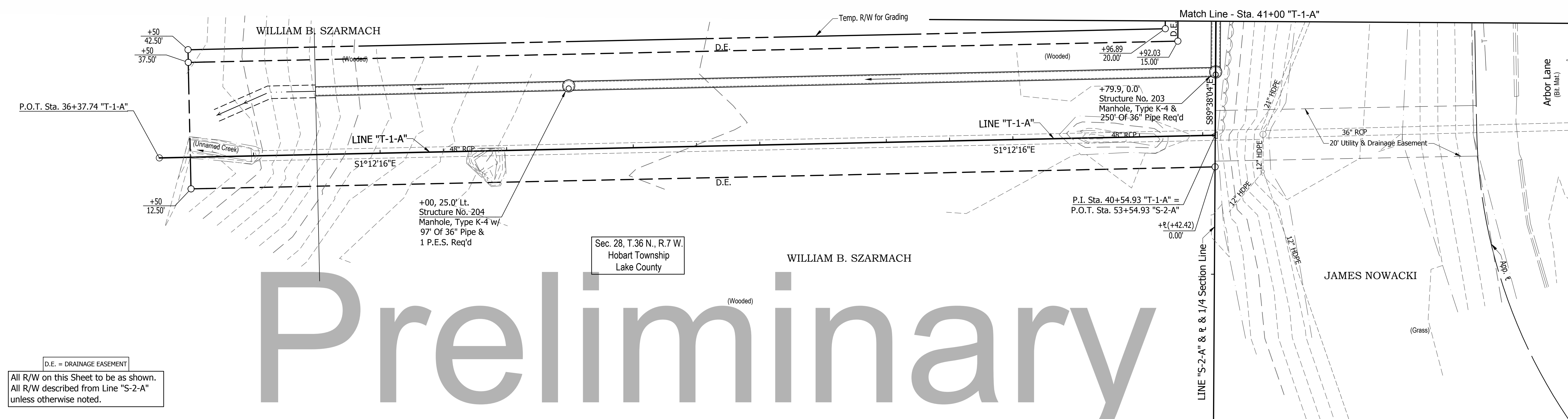
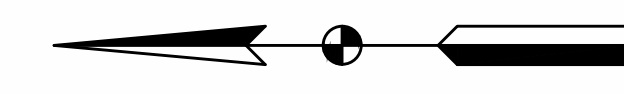
INDIANA DEPARTMENT OF TRANSPORTATION

PLAN & PROFILE LINE "A" COUNTY LINE ROAD

HORIZONTAL SCALE 1" = 20'	BRIDGE FILE
VERTICAL SCALE 1" = 5'	DESIGNATION 1382598
SURVEY BOOK	SHEET 31 OF
CONTRACT R-35978	PROJECT 1382598

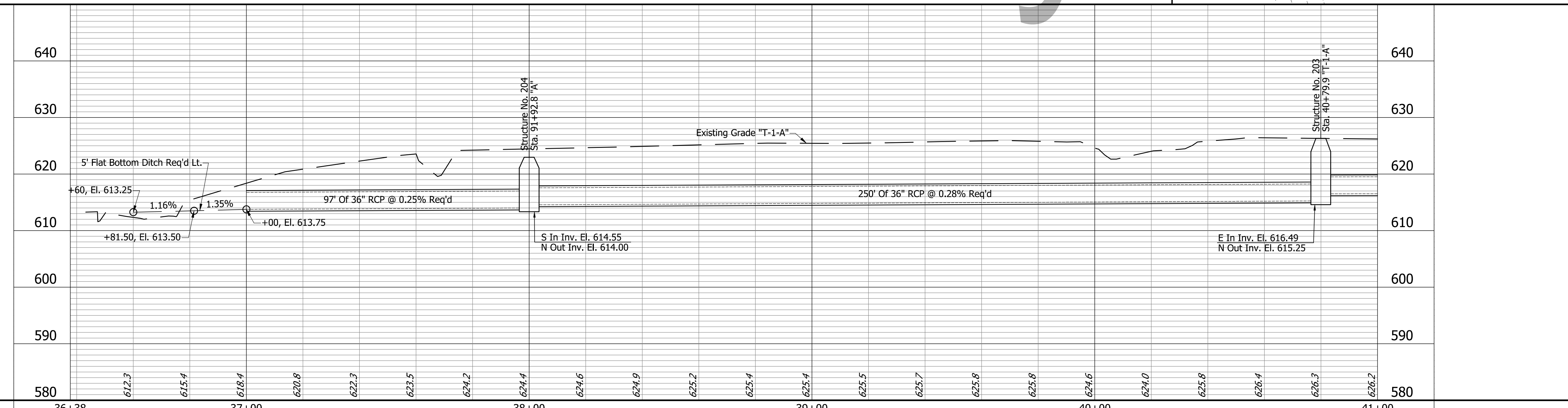
H:\157071\ProDevelopment\Design Drawings\5707R400.dwg Alexander RITman Plot:6/2/2020 10:59 AM Save:5_30_2020_2:46 PM

SHEET NO. 5707



Preliminary

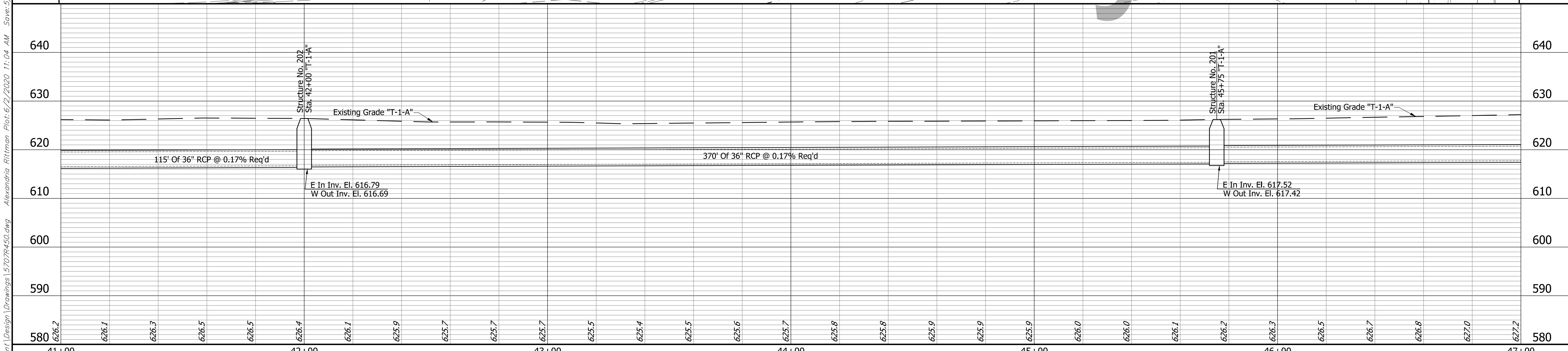
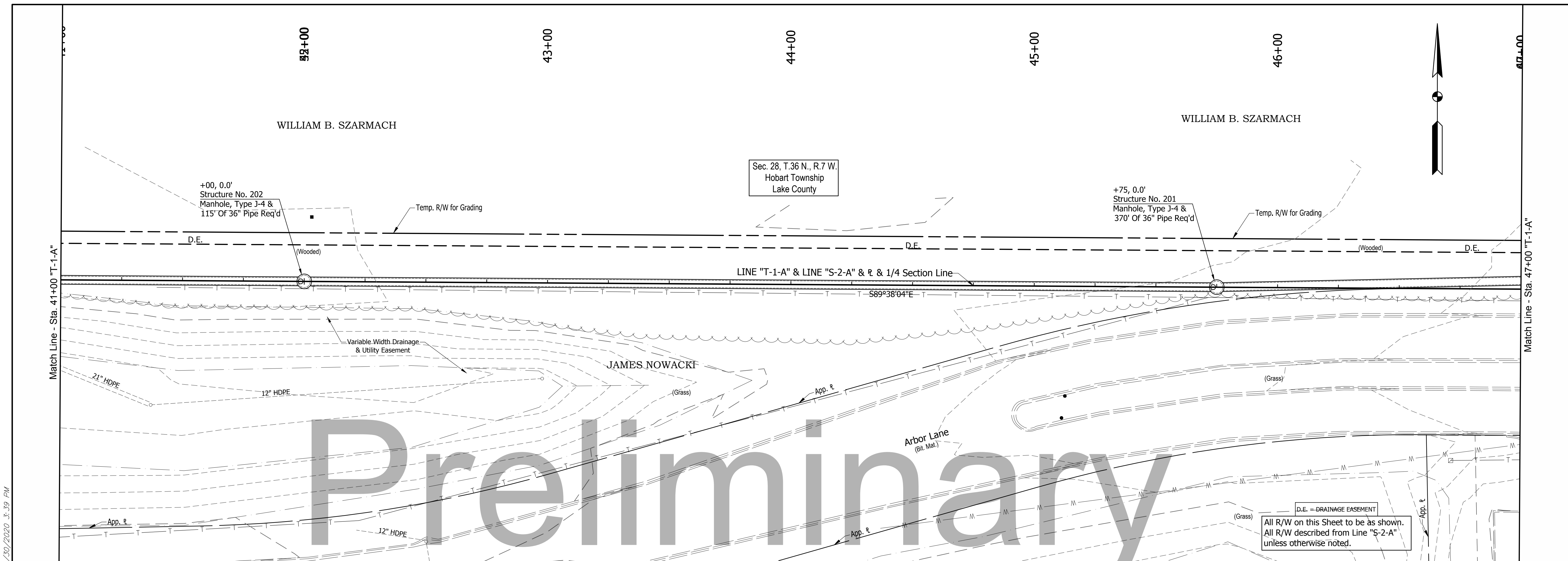
D.E. = DRAINAGE EASEMENT
 All R/W on this Sheet to be as shown.
 All R/W described from Line "S-2-A"
 unless otherwise noted.



H:\57071\Proj\Development\Drawings\15707RA450.dwg Alexander Rittman Plot:6/2/2020 11:03 AM Soves:5/30/2020 3:39 PM

RECOMMENDED FOR APPROVAL:	DESIGN ENGINEER _____ DATE _____	INDIANA DEPARTMENT OF TRANSPORTATION	HORIZONTAL SCALE 1" = 20'	BRIDGE FILE
	DESIGNED: AML DRAWN: BEH		VERTICAL SCALE 1" = 10'	DESIGNATION 1382598
	CHECKED: ACE CHECKED: AML		SURVEY BOOK	SHEET OF
			CONTRACT R-35978	PROJECT 1382598

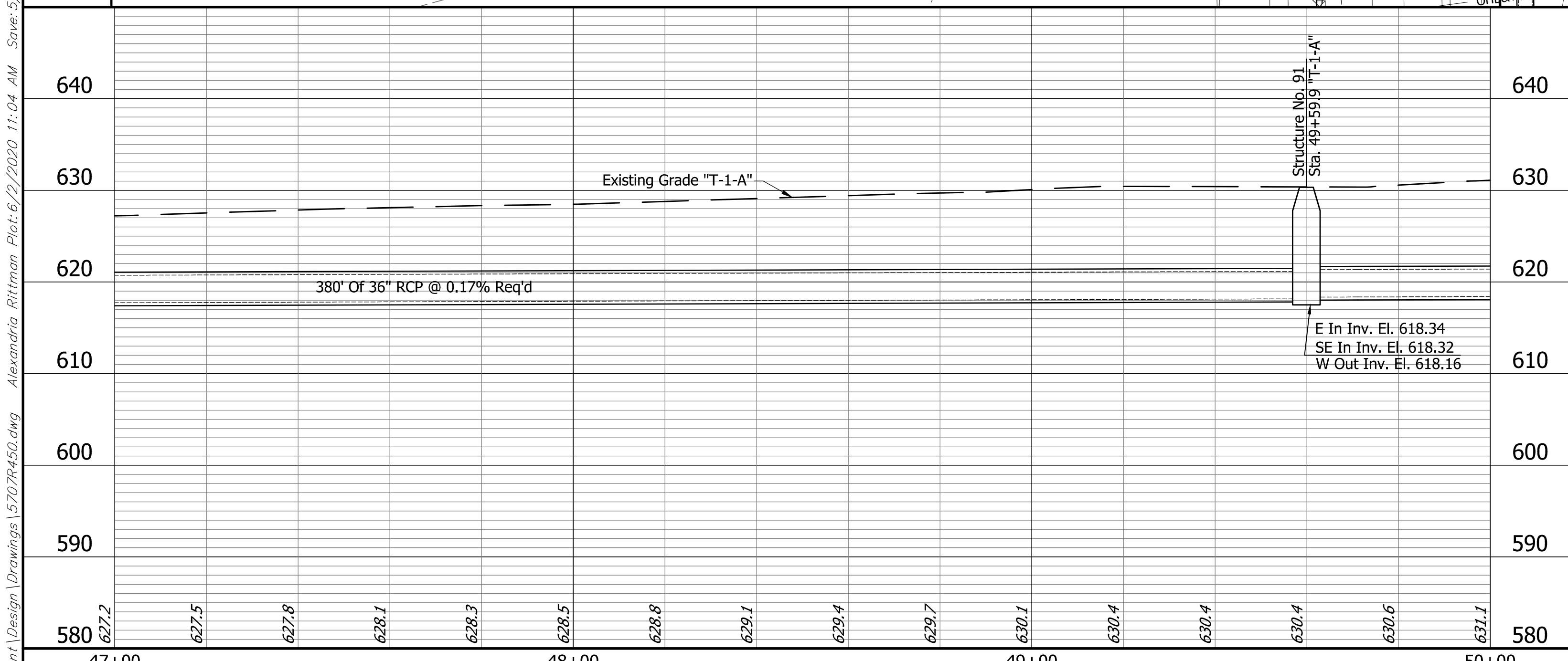
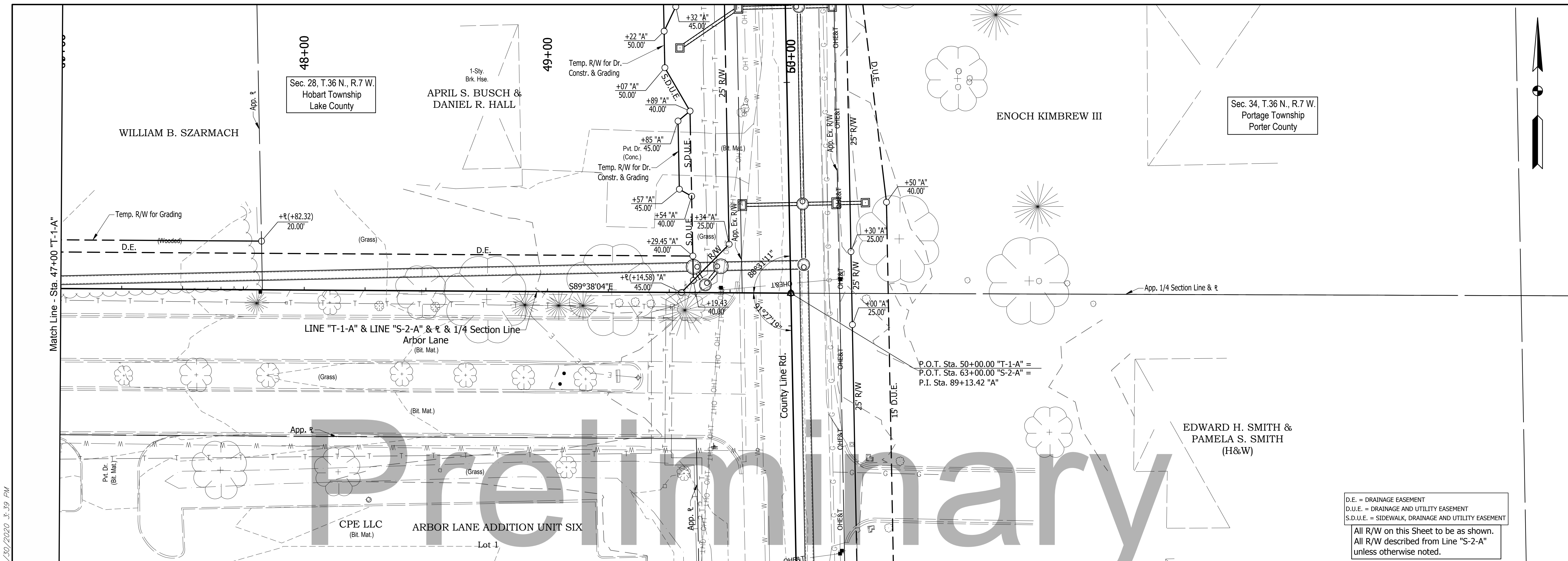
SHEET NO. 5707



RECOMMENDED FOR APPROVAL: _____		DESIGN ENGINEER _____ DATE _____		INDIANA DEPARTMENT OF TRANSPORTATION PLAN & PROFILE LINE "T-1-A" STORM SEWER OUTLET		HORIZONTAL SCALE 1" = 20'		BRIDGE FILE	
DESIGNED: AML		DRAWN: BEH				VERTICAL SCALE 1" = 10'		DESIGNATION 1382598	
CHECKED: ACE		CHECKED: AML				SURVEY BOOK		SHEET OF	
						CONTRACT R-35978		PROJECT 1382598	

H:\57071\ProDevelopment\Design Drawings\57071R450.dwg Alexander Rytman Plot:6/2/2020 11:04 AM Sows:5/30/2020 3:39 PM

5707
 BFS NO.



47+00	48+00	49+00	50+00
-------	-------	-------	-------

RECOMMENDED FOR APPROVAL:	DESIGN ENGINEER	DATE
DESIGNED:	AML	DRAWN: BEH
CHECKED:	ACE	CHECKED: AML

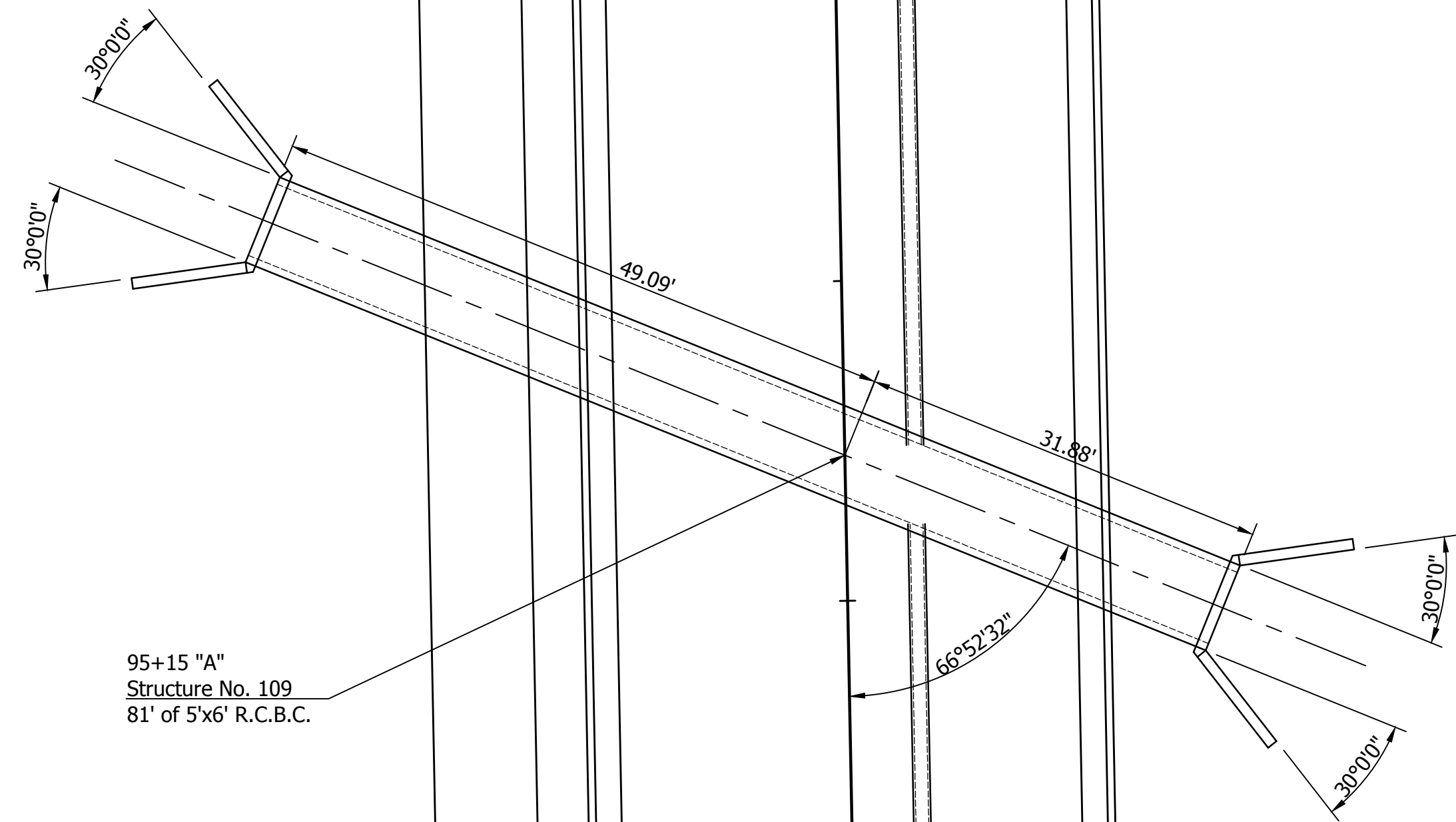
INDIANA
DEPARTMENT OF TRANSPORTATION

PLAN & PROFILE
LINE "T-1-A"
STORM SEWER OUTLET

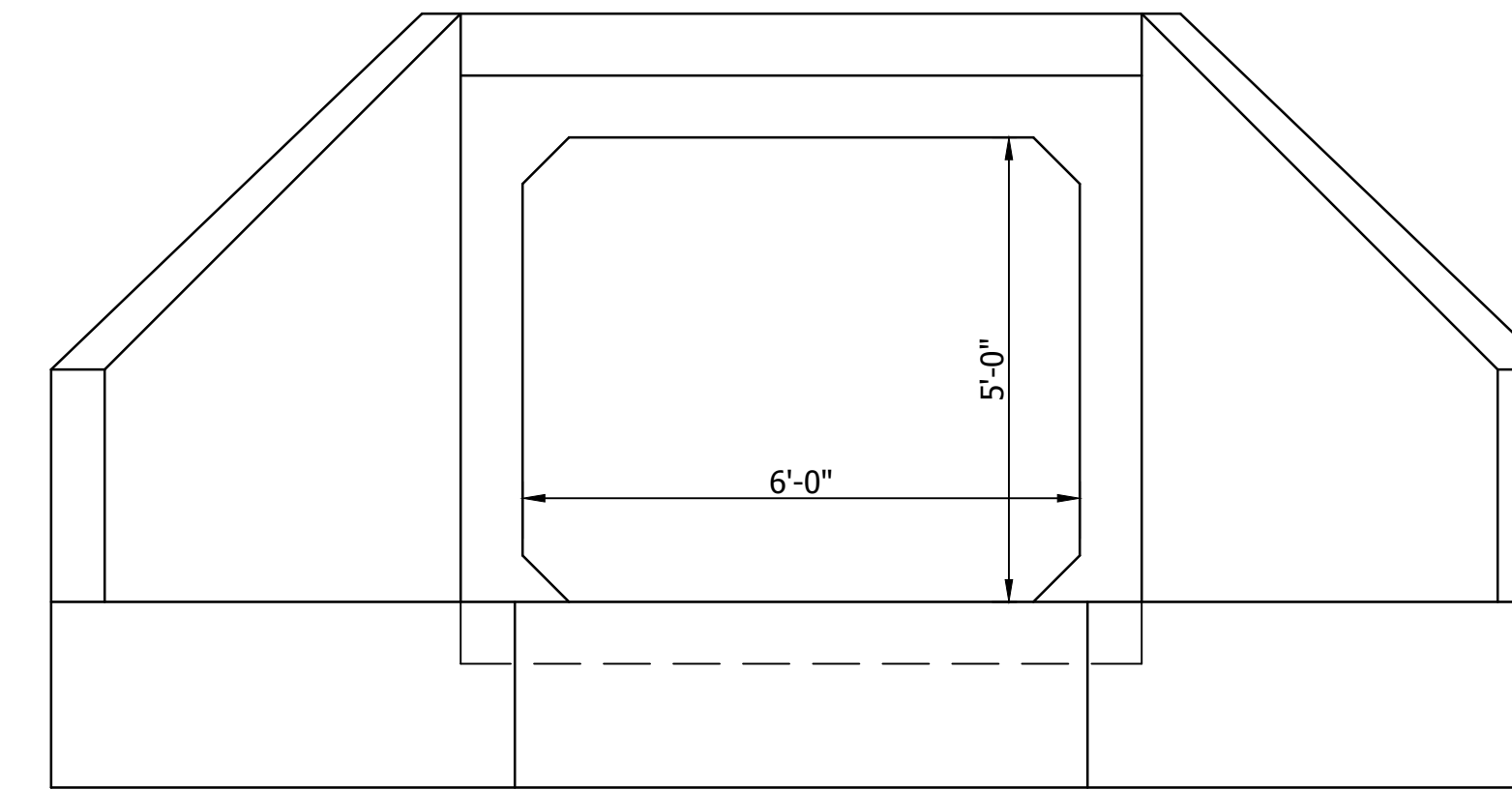
HORIZONTAL SCALE 1" = 20'	BRIDGE FILE
VERTICAL SCALE 1" = 10'	DESIGNATION 1382598
SURVEY BOOK	SHEET OF
CONTRACT R-35978	PROJECT 1382598

H:\57071\ProDevelopment\Design Drawings\57071R450.dwg Alexander RITman Plot:6/2/2020 11:04 AM Sowe:5/30/2020 3:39 PM

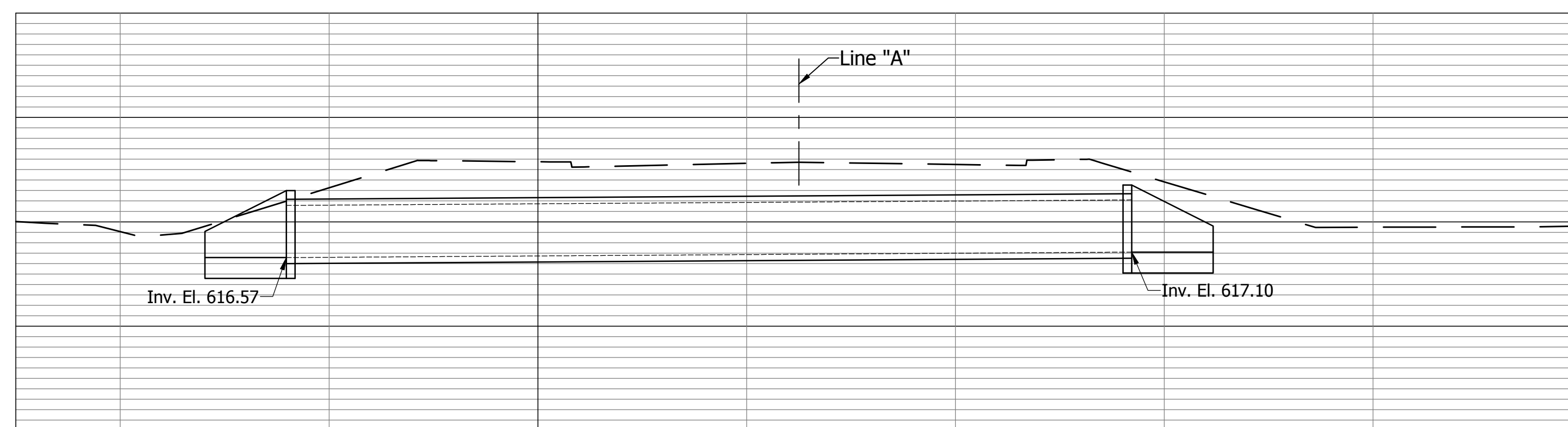
BFS NO. 5707



PLAN VIEW
Scale: 1" = 10'



ELEVATION VIEW
Not To Scale



PROFILE VIEW
Scale: 1" = 10' H, 1" = 10' V.

Preliminary

H:\5707\Proj\Development\Drawings\5707R551.dwg Alexandria Rittman Plot:6/2/2020 11:05 AM Saves:3/24/2020 3:04 PM

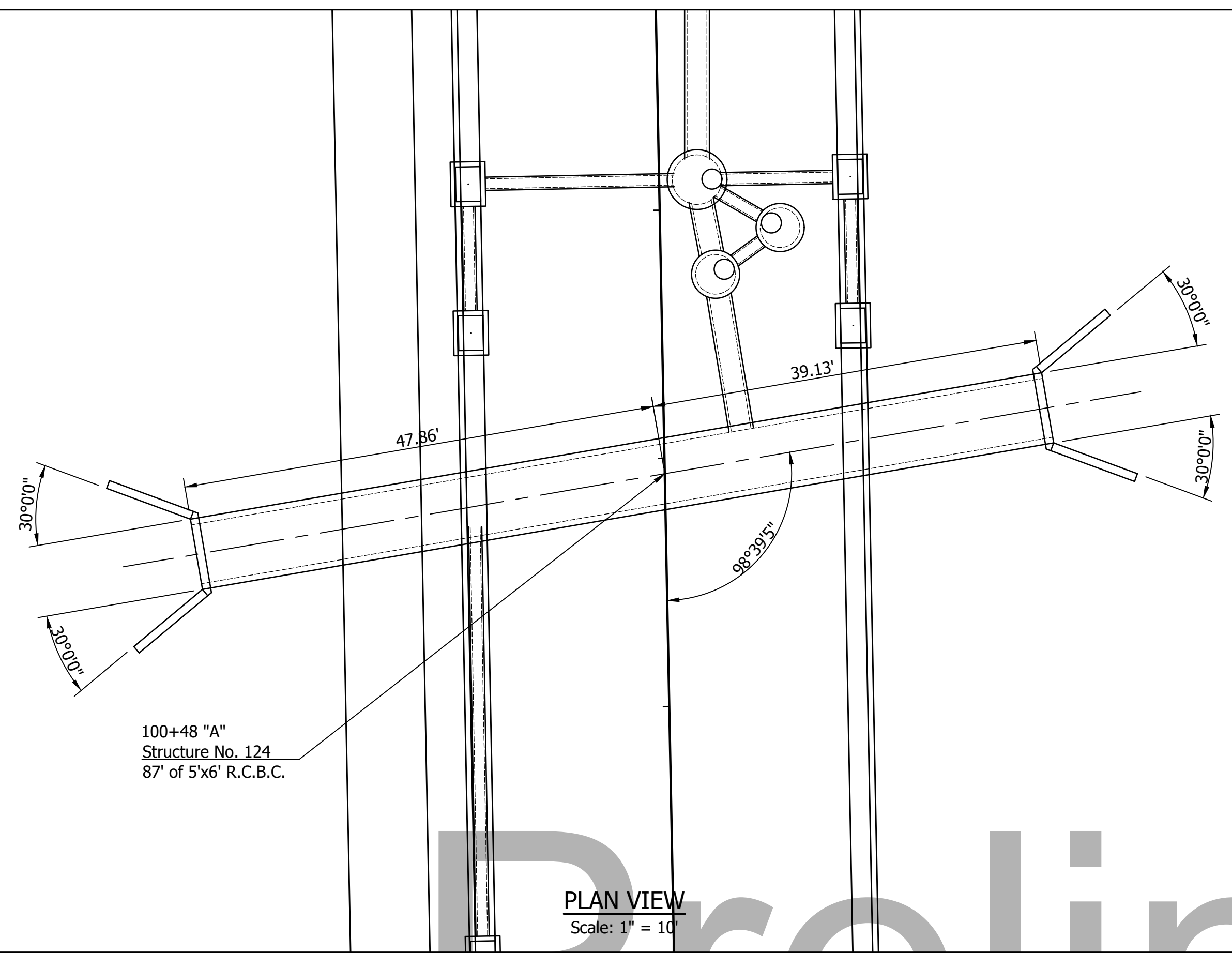
RECOMMENDED FOR APPROVAL:	DESIGN ENGINEER	DATE
DESIGNED:	AML	DRAWN: BEH
CHECKED:	ACE	CHECKED: AML

INDIANA
DEPARTMENT OF TRANSPORTATION

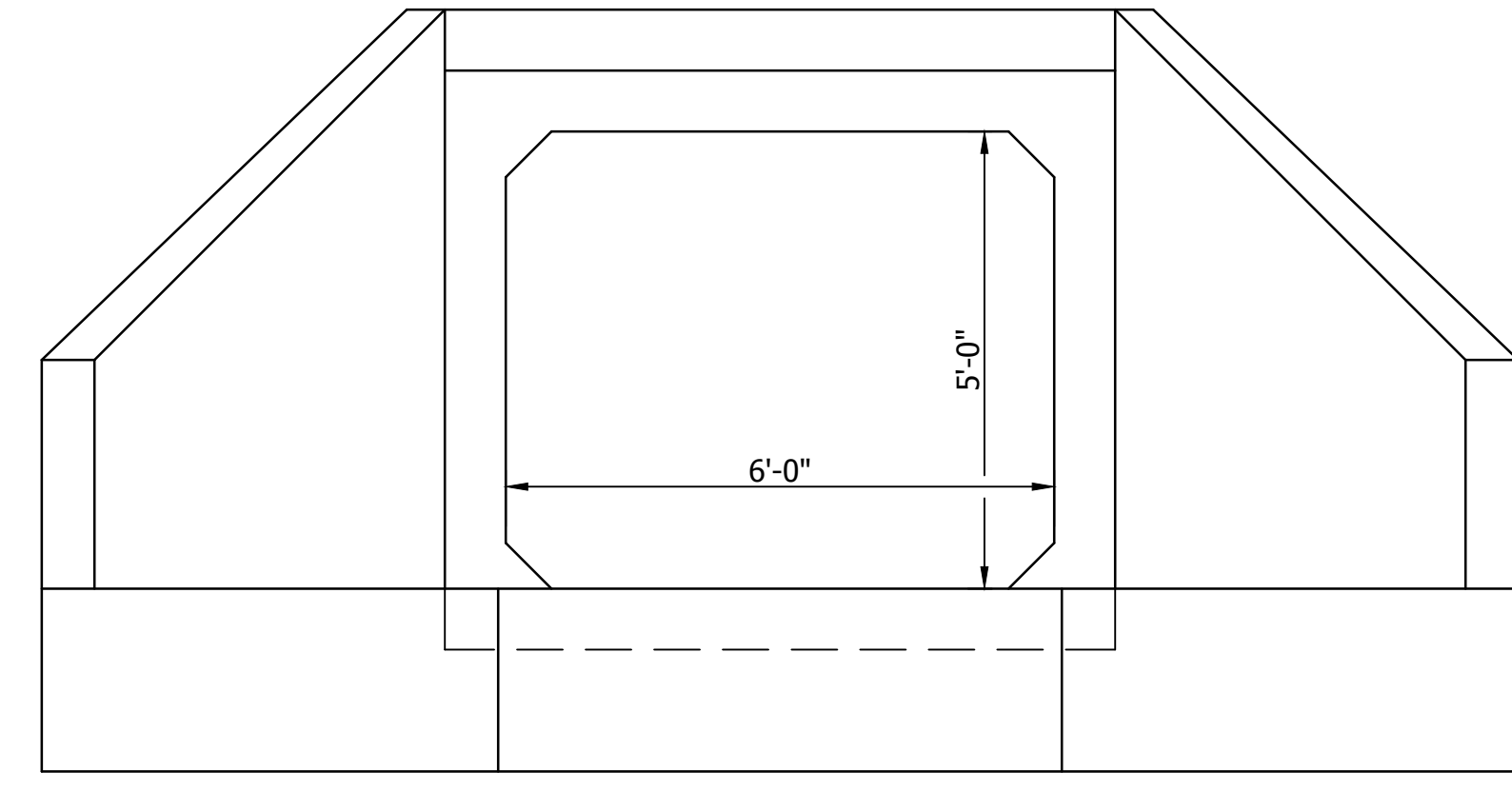
CULVERT DETAILS - STR. NO. 109

HORIZONTAL SCALE AS SHOWN	BRIDGE FILE
VERTICAL SCALE AS SHOWN	DESIGNATION 1382598
SURVEY BOOK	SHEET 33A OF
CONTRACT R-35978	PROJECT 1382598

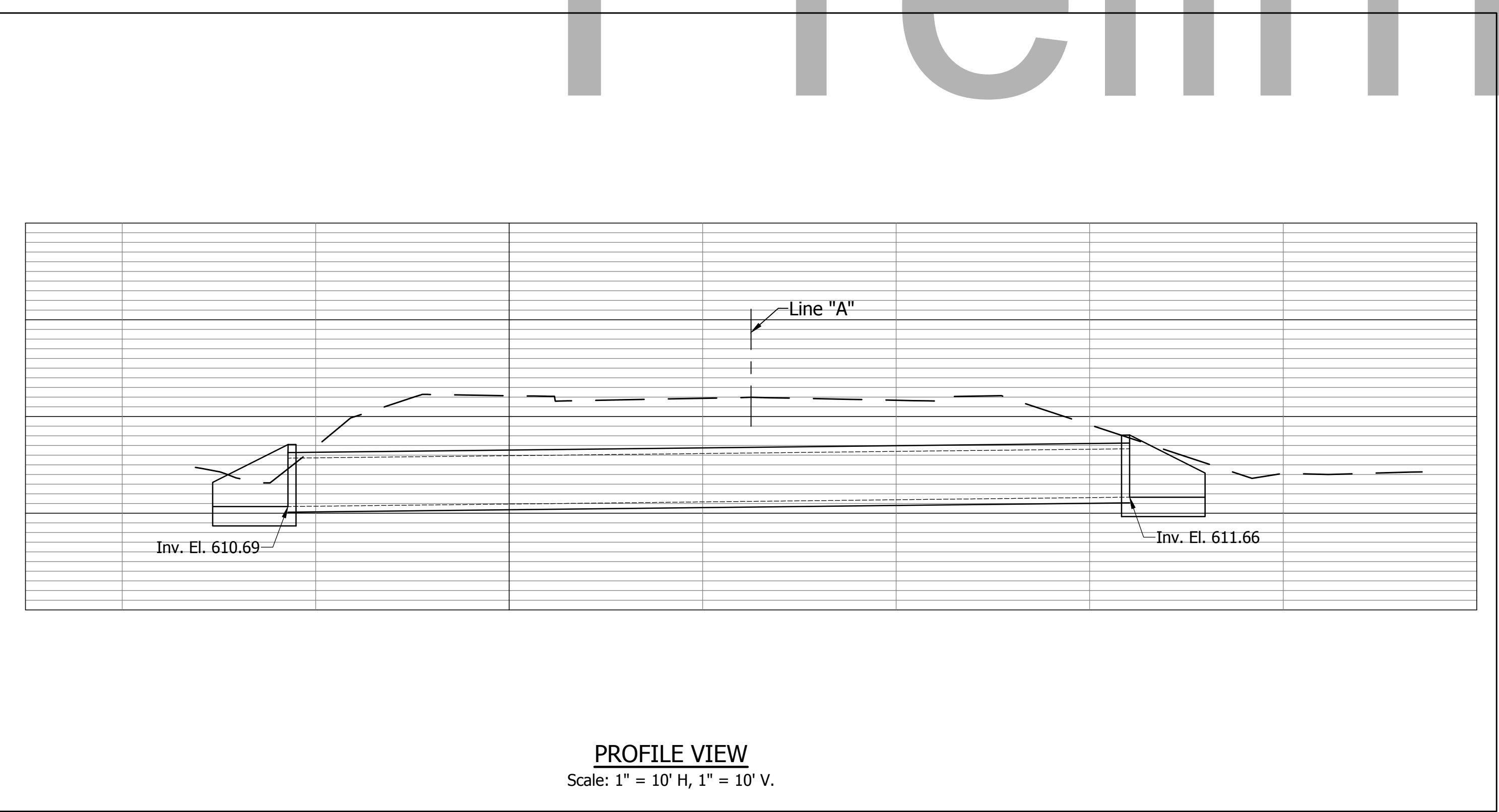
BFS NO. 5707



PLAN VIEW
Scale: 1" = 10'



ELEVATION VIEW
Not To Scale



PROFILE VIEW
Scale: 1" = 10' H, 1" = 10' V.

Preliminary

H:\57071\Proj\Development\Design\Drawings\57071R551.dwg Alexander, Pittman Plot:6/2/2020 11:05 AM Saves:3/24/2020 3:04 PM

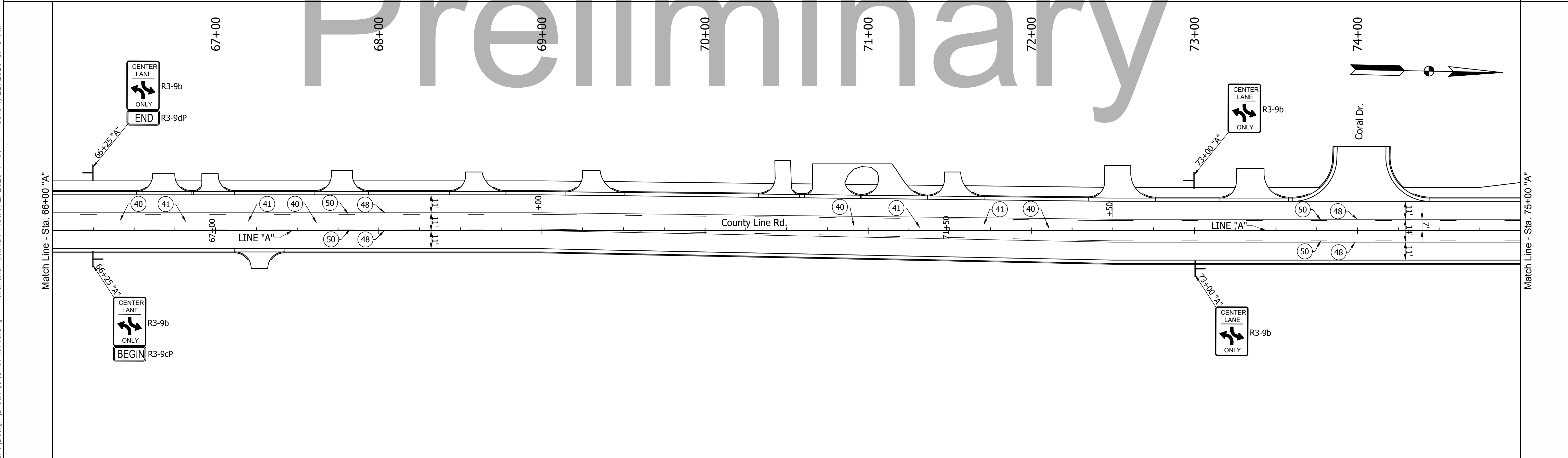
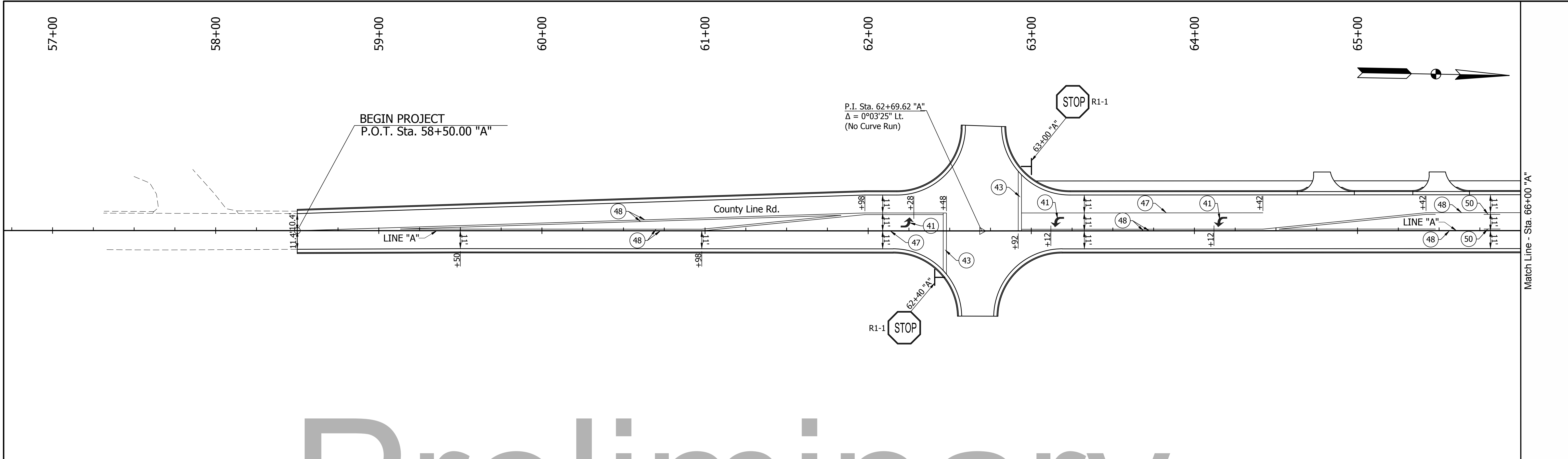
RECOMMENDED FOR APPROVAL:	DESIGN ENGINEER	DATE
DESIGNED:	AML	DRAWN: BEH
CHECKED:	ACE	CHECKED: AML

INDIANA
DEPARTMENT OF TRANSPORTATION

CULVERT DETAILS - STR. NO. 124

HORIZONTAL SCALE AS SHOWN	BRIDGE FILE
VERTICAL SCALE AS SHOWN	DESIGNATION 1382598
SURVEY BOOK	SHEET 33B OF
CONTRACT R-35978	PROJECT 1382598

BFS NO. 5707



Preliminary

- (40) Pavement Message Marking, Thermoplastic, Word
- (41) Pavement Message Marking, Thermoplastic, Lane Indication Arrow
- (43) Transverse Markings, Thermoplastic, Stop Line, 24"

- LEGEND**
- (47) Line, Thermoplastic, Solid, White, 4"
 - (48) Line, Thermoplastic, Solid, Yellow, 4"
 - (50) Line, Thermoplastic, Broken, Yellow, 4" (10' Line, 30' Gap)
 - T Ground Mounted, Sheet Sign

RECOMMENDED FOR APPROVAL: _____ DATE _____	
DESIGN ENGINEER	DATE
DESIGNED: AML	DRAWN: BEH
CHECKED: ACE	CHECKED: AML

INDIANA
DEPARTMENT OF TRANSPORTATION

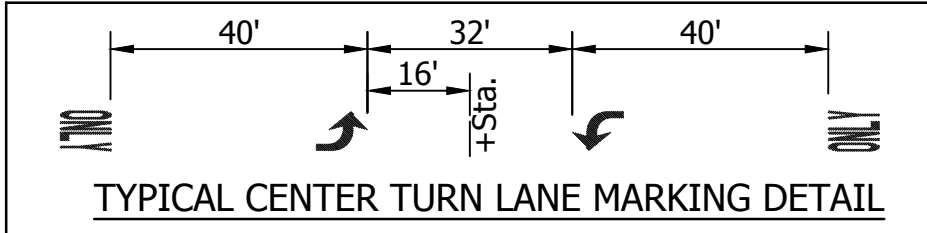
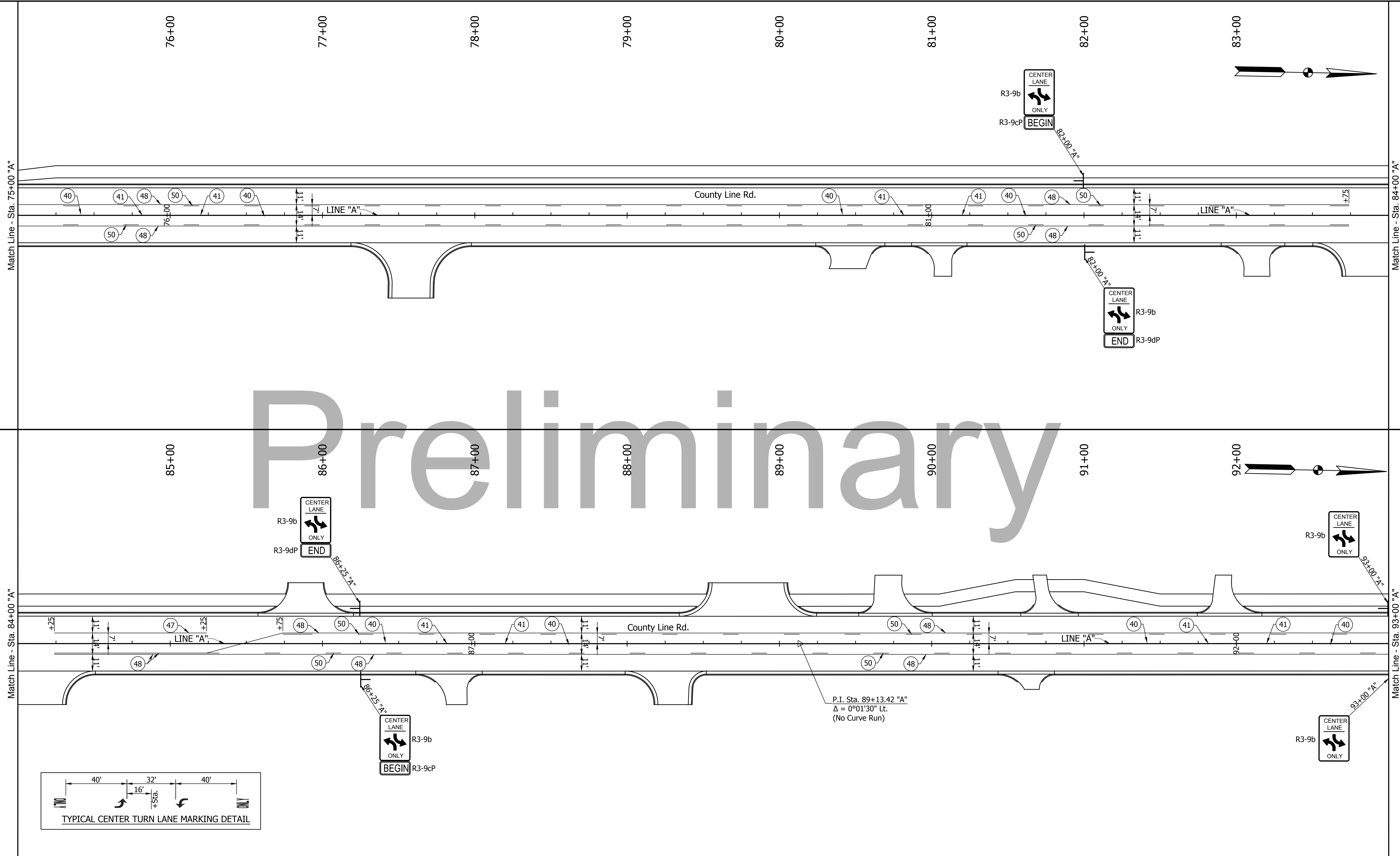
PAVEMENT MARKINGS & SIGNAGE PLAN
COUNTY LINE ROAD

HORIZONTAL SCALE 1" = 30'	BRIDGE FILE
VERTICAL SCALE N/A	DESIGNATION 1382598
SURVEY BOOK	SHEET OF
CONTRACT R-35978	PROJECT 1382598

H:\57071\ProDevelopment\Drawings\57071671a.dwg - Alexandria Rittman Plot: 6/22/2020 11:06 AM - Scale: 1/22/2020 8:48 AM

BFS NO. 5707

Preliminary



LEGEND

- (40) Pavement Message Marking, Thermoplastic, Word
- (41) Pavement Message Marking, Thermoplastic, Lane Indication Arrow
- (47) Line, Thermoplastic, Solid, White, 4"
- (48) Line, Thermoplastic, Solid, Yellow, 4"
- (50) Line, Thermoplastic, Broken, Yellow, 4" (10' Line, 30' Gap)
- Ground Mounted, Sheet Sign

RECOMMENDED FOR APPROVAL: _____ DATE _____	
DESIGN ENGINEER	DATE
DESIGNED: AML	DRAWN: BEH
CHECKED: ACE	CHECKED: AML

INDIANA DEPARTMENT OF TRANSPORTATION

PAVEMENT MARKINGS & SIGNAGE PLAN

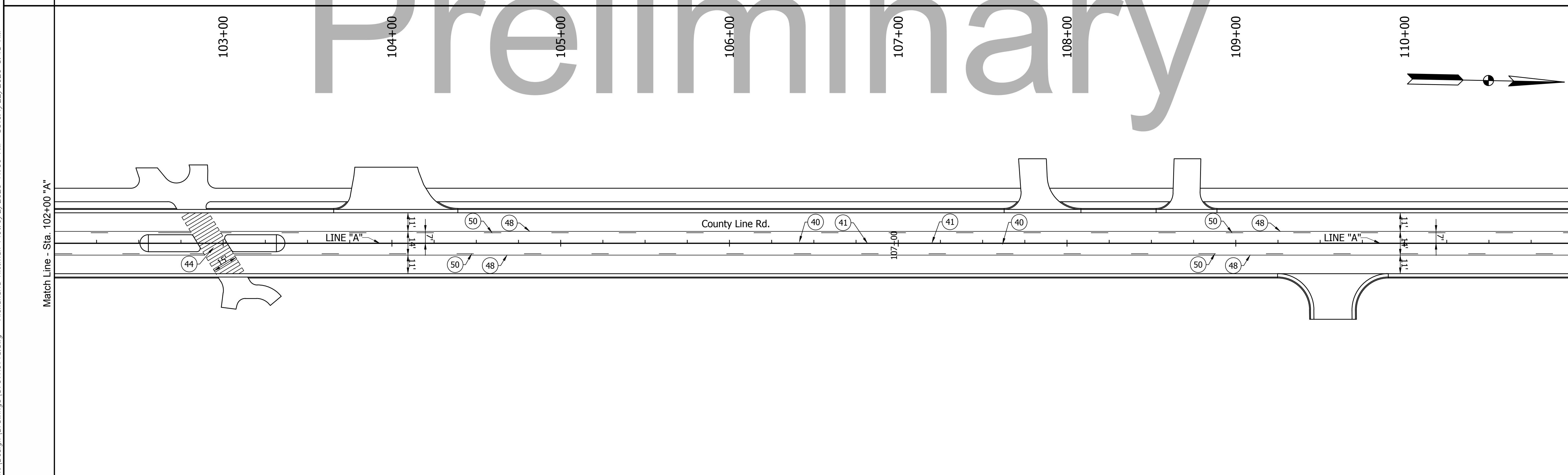
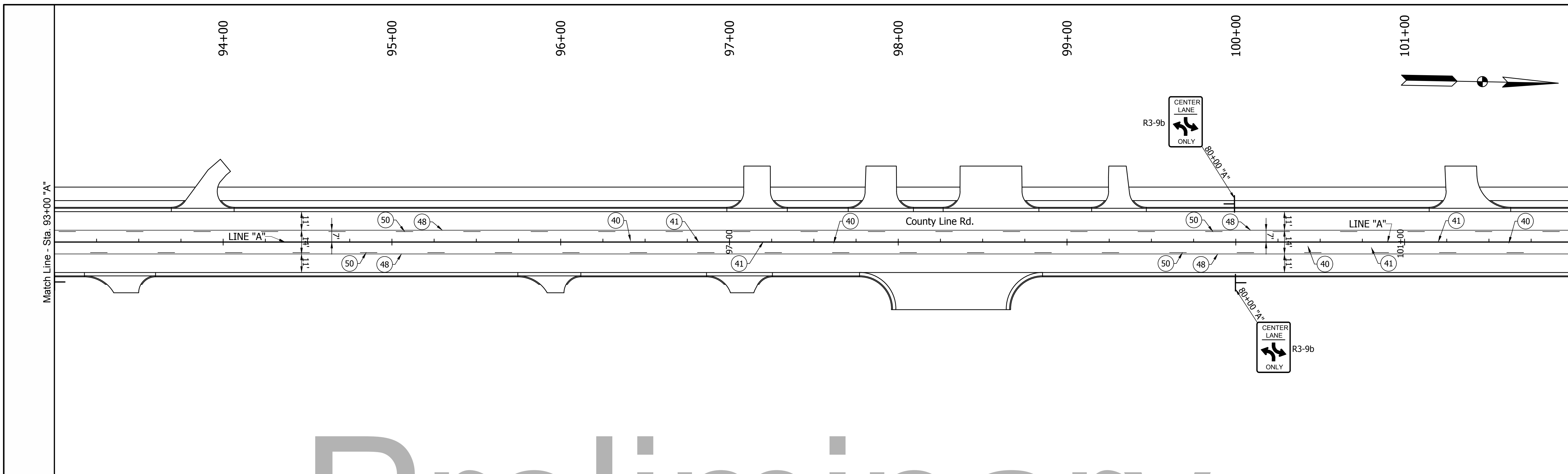
COUNTY LINE ROAD

HORIZONTAL SCALE 1" = 30'	BRIDGE FILE
VERTICAL SCALE N/A	DESIGNATION 1382598
SURVEY BOOK	SHEET OF
CONTRACT R-35978	PROJECT 1382598

H:\57071\ProDevelopment\Drawings\57071\671a.dwg - Alexandria Rittman Plot: 6/22/2020 11:06 AM - Size: 1/22/2020 8:48 AM

BFS NO. 5707

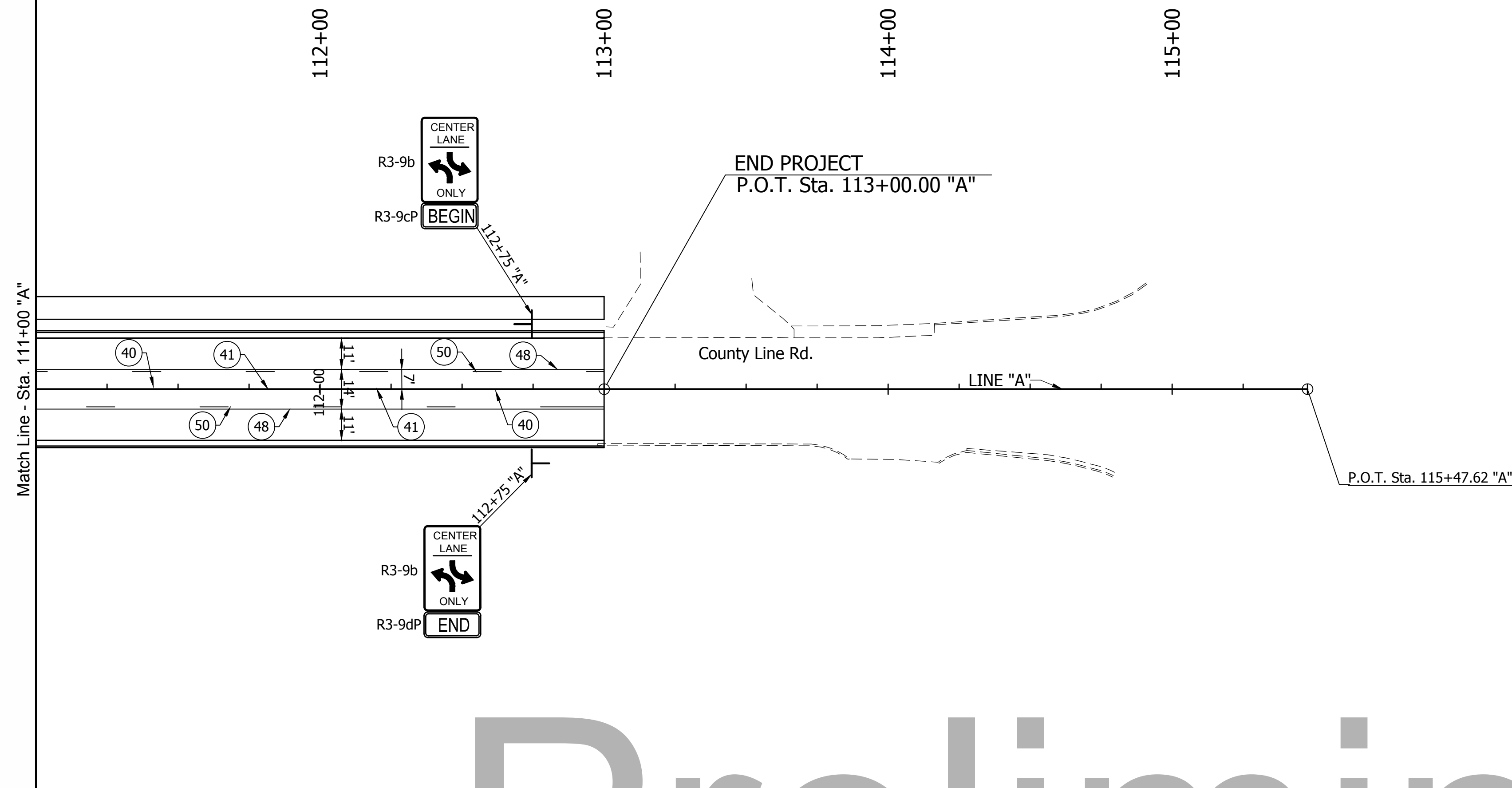
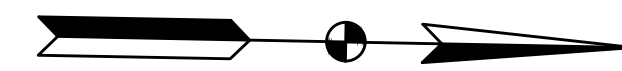
H:\57071\ProDevelopment\Drawings\5707R671a.dwg Alexander Rittman Plot:6/2/2020 11:06 AM Size: 1/22/2020 8:48 AM



Preliminary

LEGEND		RECOMMENDED FOR APPROVAL:		INDIANA DEPARTMENT OF TRANSPORTATION		BRIDGE FILE	
(40)	Pavement Message Marking, Thermoplastic, Word	(48)	Line, Thermoplastic, Solid, Yellow, 4"	DESIGN ENGINEER	DATE	1" = 30'	DESIGNATION
(41)	Pavement Message Marking, Thermoplastic, Lane Indication Arrow	(50)	Line, Thermoplastic, Broken, Yellow, 4" (10' Line, 30' Gap)			N/A	1382598
(44)	Transverse Markings, Thermoplastic, Crosswalk, White, 24" (8' Line, 2' Spa.)	T	Ground Mounted, Sheet Sign	DESIGNED: AML	DRAWN: BEH	SURVEY BOOK	SHEET
				CHECKED: ACE	CHECKED: AML	--- OF ---	
				PAVEMENT MARKINGS & SIGNAGE PLAN COUNTY LINE ROAD		CONTRACT	PROJECT
						R-35978	1382598

BFS NO. 5707



Preliminary

H:\57071\ProDevelopment\Design\Drawings\57071671a.dwg - Alexandria Rittman - Plot: 6/2/2020 11:06 AM - Size: 1/22/2020 8:48 AM

LEGEND	
40	Pavement Message Marking, Thermoplastic, Word
41	Pavement Message Marking, Thermoplastic, Lane Indication Arrow
48	Line, Thermoplastic, Solid, Yellow, 4"
50	Line, Thermoplastic, Broken, Yellow, 4" (10' Line, 30' Gap)
T	Ground Mounted, Sheet Sign

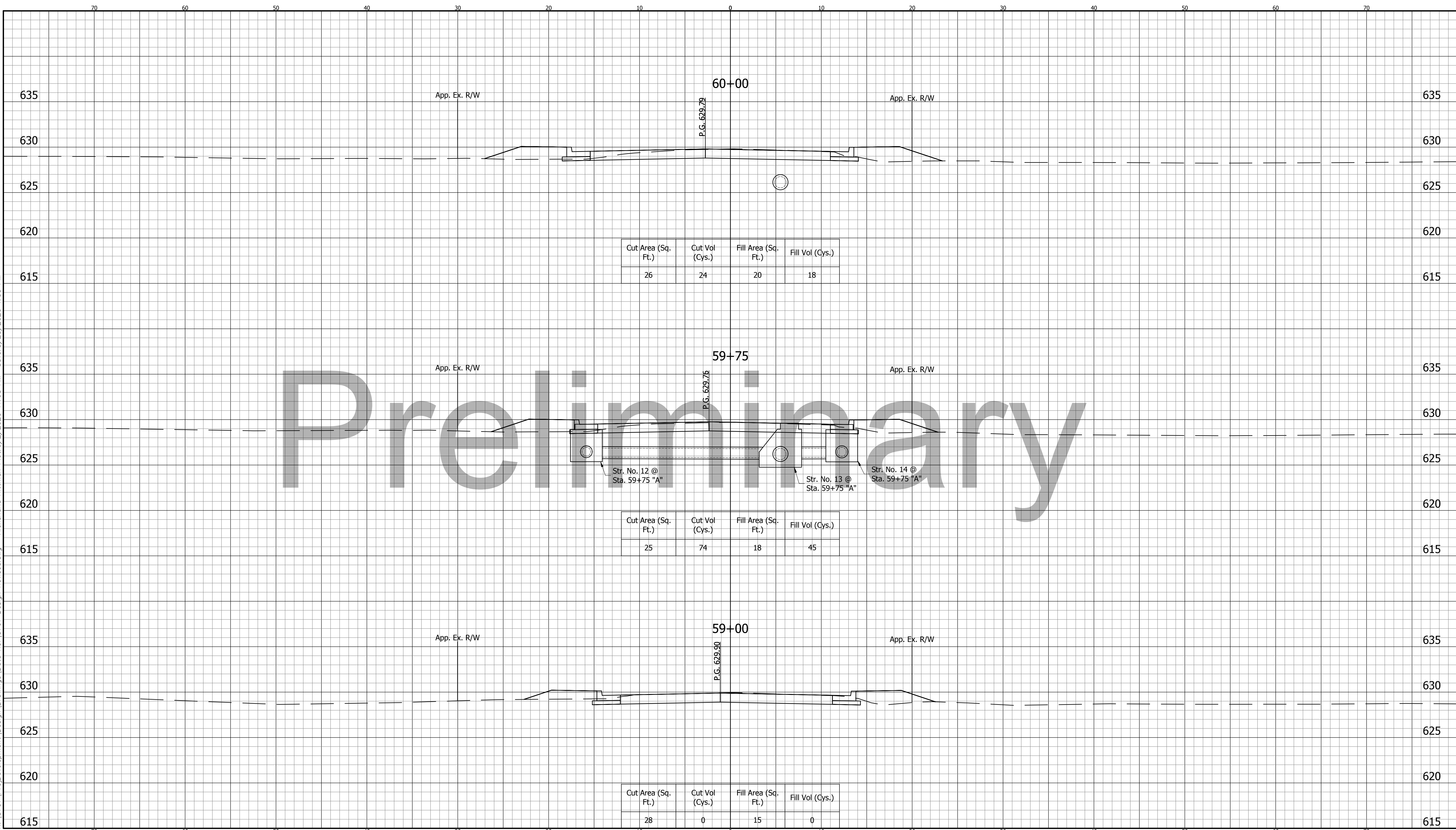
RECOMMENDED FOR APPROVAL:	DESIGN ENGINEER	DATE
DESIGNED:	AML	DRAWN: BEH
CHECKED:	ACE	CHECKED: AML

INDIANA DEPARTMENT OF TRANSPORTATION	
PAVEMENT MARKINGS & SIGNAGE PLAN COUNTY LINE ROAD	

HORIZONTAL SCALE	BRIDGE FILE
1" = 30'	
VERTICAL SCALE	DESIGNATION
N/A	1382598
SURVEY BOOK	SHEET
	OF
CONTRACT	PROJECT
R-35978	1382598

BFS NO. 5707

CUT CROSS SECTIONS SCALE: 1"=5' FILL



Cut Area (Sq. Ft.)	Cut Vol (Cys.)	Fill Area (Sq. Ft.)	Fill Vol (Cys.)
26	24	20	18

Cut Area (Sq. Ft.)	Cut Vol (Cys.)	Fill Area (Sq. Ft.)	Fill Vol (Cys.)
25	74	18	45

Cut Area (Sq. Ft.)	Cut Vol (Cys.)	Fill Area (Sq. Ft.)	Fill Vol (Cys.)
28	0	15	0


H: 157071 ProDevelopment\Design Drawings\Drawings Data Ref\15707 Design Revised.dwg Alexandria Rittman Plot:6/2/2020 11:08 AM Save:3/23/2020 1:33 PM

Preliminary

CROSS SECTIONS LINE "A"		INDIANA DEPARTMENT OF TRANSPORTATION		BRIDGE FILE
DESIGNED: AML		DRAWN: BEH		DESIGNATION 1382598
CHECKED: ACE		CHECKED: AML		SURVEY BOOK
		COUNTY LINE ROAD		SHEET OF
				CONTRACT R-35978
				PROJECT 1382598

SHEET NO. 5707

CUT CROSS SECTIONS SCALE: 1"=5' FILL



Cut Area (Sq. Ft.)	Cut Vol (Cys.)	Fill Area (Sq. Ft.)	Fill Vol (Cys.)
17	16	26	23

Cut Area (Sq. Ft.)	Cut Vol (Cys.)	Fill Area (Sq. Ft.)	Fill Vol (Cys.)
18	38	24	46

Cut Area (Sq. Ft.)	Cut Vol (Cys.)	Fill Area (Sq. Ft.)	Fill Vol (Cys.)
23	45	25	42

H: 15707 | ProDevelopment | Design | Drawings | Data | Ref | 15707 | Design | Revised.dwg | Alexandria | Rittman | Plot: 6/2/2020 11:08 AM | Save: 3/23/2020 1:33 PM


CROSS SECTIONS LINE "A"			
DESIGNED:	AML	DRAWN:	BEH
CHECKED:	ACE	CHECKED:	AML

INDIANA DEPARTMENT OF TRANSPORTATION	
COUNTY LINE ROAD	

HORIZONTAL SCALE 1" = 5'	BRIDGE FILE
VERTICAL SCALE 1" = 5'	DESIGNATION 1382598
SURVEY BOOK	SHEET OF
CONTRACT R-35978	PROJECT 1382598

SHEET NO. 5707

CUT CROSS SECTIONS SCALE: 1"=5' FILL



Cut Area (Sq. Ft.)	Cut Vol (Cys.)	Fill Area (Sq. Ft.)	Fill Vol (Cys.)
30	51	1	6

Cut Area (Sq. Ft.)	Cut Vol (Cys.)	Fill Area (Sq. Ft.)	Fill Vol (Cys.)
25	40	6	23

Cut Area (Sq. Ft.)	Cut Vol (Cys.)	Fill Area (Sq. Ft.)	Fill Vol (Cys.)
18	49	19	62


Preliminary

H: 157071 ProDevelopment\Design Drawings\Drawings Data Ref\15707 Design Revised.dwg Alexandria Rittman Plot: 6/2/2020 11:08 AM Save: 3/23/2020 1:33 PM

CROSS SECTIONS LINE "A"		INDIANA DEPARTMENT OF TRANSPORTATION	HORIZONTAL SCALE 1" = 5'	BRIDGE FILE
DESIGNED: AML DRAWN: BEH		COUNTY LINE ROAD	VERTICAL SCALE 1" = 5'	DESIGNATION 1382598
CHECKED: ACE CHECKED: AML			SURVEY BOOK	SHEET OF
			CONTRACT R-35978	PROJECT 1382598

SHEET NO. 5707

CUT CROSS SECTIONS FILL
SCALE: 1"=5'




Preliminary

H: 15707 | ProDevelopment | Design | Drawings | Data | Ref | 15707 | Design | Revised | dwg | Alexandria | Rittman | Plot | 6/2/2020 | 11:08 AM | Save: 3/23/2020 | 1:33 PM

CROSS SECTIONS LINE "A"		INDIANA DEPARTMENT OF TRANSPORTATION	HORIZONTAL SCALE 1" = 5' VERTICAL SCALE 1" = 5' SURVEY BOOK ----- CONTRACT R-35978	BRIDGE FILE DESIGNATION 1382598 SHEET ---- OF PROJECT 1382598
DESIGNED: AML	DRAWN: BEH	COUNTY LINE ROAD		
CHECKED: ACE	CHECKED: AML			

SHEET NO. 5707

CUT CROSS SECTIONS SCALE: 1"=5' FILL



Cut Area (Sq. Ft.)	Cut Vol (Cys.)	Fill Area (Sq. Ft.)	Fill Vol (Cys.)
72	69	2	3

Cut Area (Sq. Ft.)	Cut Vol (Cys.)	Fill Area (Sq. Ft.)	Fill Vol (Cys.)
70	106	4	10

Cut Area (Sq. Ft.)	Cut Vol (Cys.)	Fill Area (Sq. Ft.)	Fill Vol (Cys.)
57	51	7	6


Preliminary

H: 157071 ProDevelopment\Design Drawings\Drawings Data Ref\15707 Design Revised.dwg Alexandria Rittman Plot: 6/2/2020 11:08 AM Save: 3/23/2020 1:33 PM

CROSS SECTIONS LINE "A"		INDIANA DEPARTMENT OF TRANSPORTATION	HORIZONTAL SCALE 1" = 5'	BRIDGE FILE
DESIGNED: AML DRAWN: BEH		COUNTY LINE ROAD	VERTICAL SCALE 1" = 5'	DESIGNATION 1382598
CHECKED: ACE CHECKED: AML			SURVEY BOOK	SHEET OF
			CONTRACT R-35978	PROJECT 1382598

SHEET NO. 5707

CUT CROSS SECTIONS SCALE: 1"=5' FILL




Preliminary

H: 157071\ProDevelopment\Design Drawings\Drawings Data Ref\15707 Design Revised.dwg Alexandria Rittman Plot:6/2/2020 11:08 AM Save:3/23/2020 1:33 PM

CROSS SECTIONS LINE "A"		INDIANA DEPARTMENT OF TRANSPORTATION	BRIDGE FILE
DESIGNED: AML	DRAWN: BEH	COUNTY LINE ROAD	DESIGNATION 1382598
CHECKED: ACE	CHECKED: AML		SURVEY BOOK
			SHEET OF
			CONTRACT R-35978
			PROJECT 1382598

SHEET NO. 5707

CUT CROSS SECTIONS SCALE: 1"=5' FILL




Preliminary

H: 157071 ProDevelopment\Design Drawings\Drawings Data Ref\15707 Design Revised.dwg Alexandria Rittman Plot:6/2/2020 11:08 AM Save:3/23/2020 1:33 PM

CROSS SECTIONS LINE "A"		INDIANA DEPARTMENT OF TRANSPORTATION	HORIZONTAL SCALE 1" = 5'	BRIDGE FILE
DESIGNED: AML DRAWN: BEH		COUNTY LINE ROAD	VERTICAL SCALE 1" = 5'	DESIGNATION 1382598
CHECKED: ACE CHECKED: AML			SURVEY BOOK	SHEET OF
			CONTRACT R-35978	PROJECT 1382598

SHEET NO. 5707

CUT CROSS SECTIONS SCALE: 1"=5' FILL




Preliminary

H: 15707 | ProDevelopment | Design Drawings | Data Ref | 15707 Design Revised.dwg | Alexandria Rittman | Plot: 6/2/2020 11:08 AM | Save: 3/23/2020 1:33 PM

CROSS SECTIONS LINE "A"		INDIANA DEPARTMENT OF TRANSPORTATION		HORIZONTAL SCALE 1" = 5'	BRIDGE FILE
DESIGNED: AML DRAWN: BEH		COUNTY LINE ROAD		VERTICAL SCALE 1" = 5'	DESIGNATION 1382598
CHECKED: ACE CHECKED: AML				SURVEY BOOK	SHEET OF
				CONTRACT R-35978	PROJECT 1382598

SHEET NO. 5707

CUT CROSS SECTIONS SCALE: 1"=5' FILL




Preliminary

H: 15707 | ProDevelopment | Design Drawings | Data Ref | 15707 Design Revised.dwg | Alexandria Rittman | Plot: 6/2/2020 11:08 AM | Save: 3/23/2020 1:33 PM

DESIGNED: AML DRAWN: BEH CHECKED: ACE CHECKED: AML		CROSS SECTIONS LINE "A" COUNTY LINE ROAD	INDIANA DEPARTMENT OF TRANSPORTATION	
			HORIZONTAL SCALE 1" = 5'	BRIDGE FILE
			VERTICAL SCALE 1" = 5'	DESIGNATION 1382598
			SURVEY BOOK	SHEET OF
			CONTRACT R-35978	PROJECT 1382598

SHEET NO. 5707

CUT CROSS SECTIONS SCALE: 1"=5' FILL




Preliminary

H: 157071 ProDevelopment\Design Drawings\Drawings Data Ref\15707 Design Revised.dwg Alexandria Rittman Plot:6/2/2020 11:08 AM Save:3/23/2020 1:33 PM

CROSS SECTIONS LINE "A"		INDIANA DEPARTMENT OF TRANSPORTATION		BRIDGE FILE
DESIGNED: AML	DRAWN: BEH	COUNTY LINE ROAD		DESIGNATION 1382598
CHECKED: ACE	CHECKED: AML			SURVEY BOOK SHEET OF
				CONTRACT PROJECT R-35978 1382598

SHEET NO. 5707

CUT CROSS SECTIONS SCALE: 1"=5' FILL




Preliminary

H:\15707\ProDevelopment\Design Drawings\Drawings Data Ref\15707 Design Revised.dwg Alexandria Rittman Plot:6/2/2020 11:09 AM Save:3/23/2020 1:33 PM

CROSS SECTIONS LINE "A"		INDIANA DEPARTMENT OF TRANSPORTATION	HORIZONTAL SCALE 1" = 5'	BRIDGE FILE
DESIGNED: AML DRAWN: BEH		COUNTY LINE ROAD	VERTICAL SCALE 1" = 5'	DESIGNATION 1382598
CHECKED: ACE CHECKED: AML			SURVEY BOOK	SHEET OF
			CONTRACT R-35978	PROJECT 1382598

SHEET NO. 5707

CUT CROSS SECTIONS SCALE: 1"=5' FILL



Cut Area (Sq. Ft.)	Cut Vol (Cys.)	Fill Area (Sq. Ft.)	Fill Vol (Cys.)
74	69	2	1

Cut Area (Sq. Ft.)	Cut Vol (Cys.)	Fill Area (Sq. Ft.)	Fill Vol (Cys.)
75	41	1	0

Cut Area (Sq. Ft.)	Cut Vol (Cys.)	Fill Area (Sq. Ft.)	Fill Vol (Cys.)
74	73	1	0

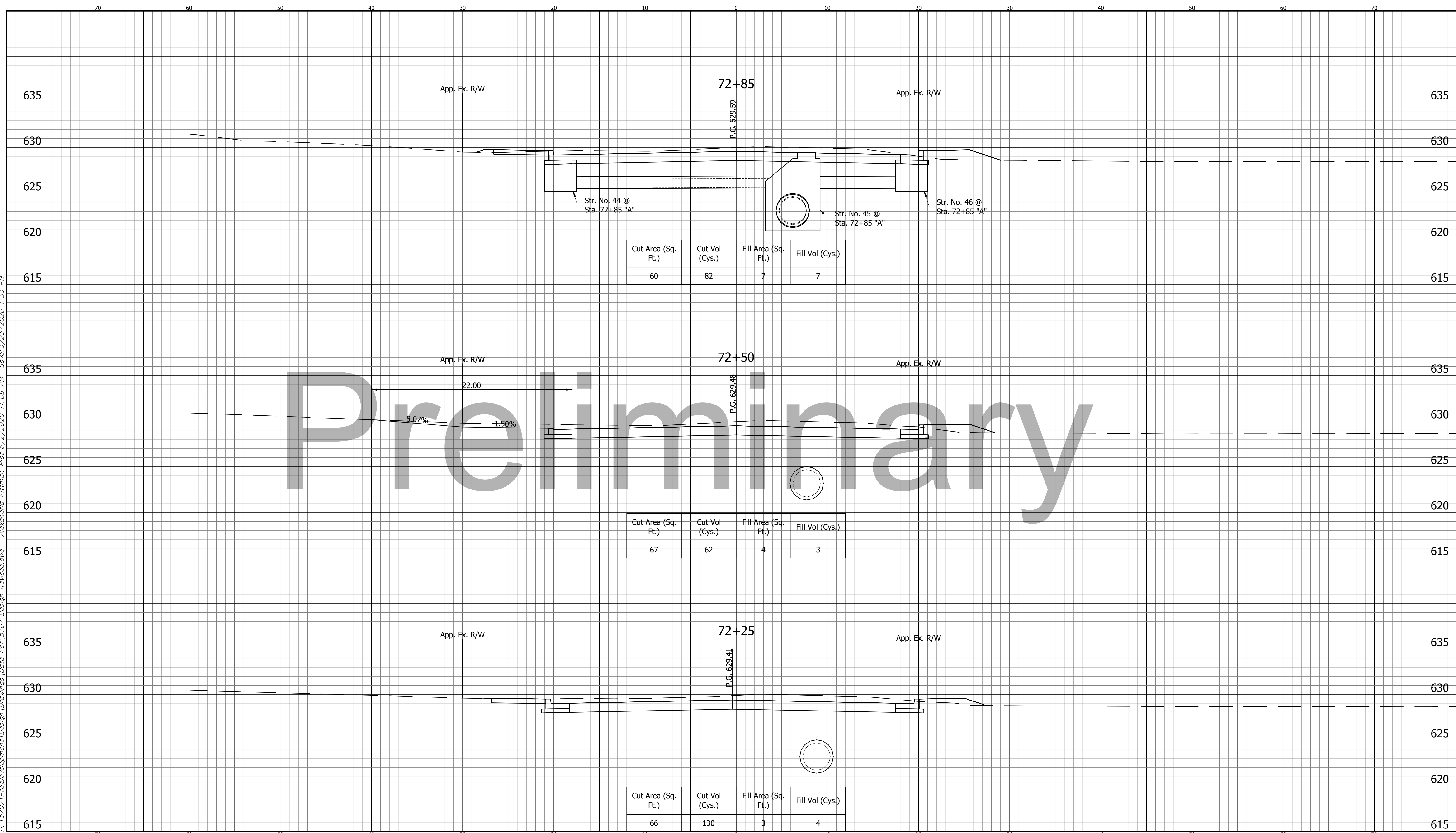
Preliminary

H: 157071 ProDevelopment\Design Drawings\Drawings Data Ref\15707 Design Revised.dwg Alexandria Rittman Plot:6/2/2020 11:09 AM Save:3/23/2020 1:33 PM

CROSS SECTIONS LINE "A"		INDIANA DEPARTMENT OF TRANSPORTATION	HORIZONTAL SCALE 1" = 5'	BRIDGE FILE
DESIGNED: AML DRAWN: BEH		COUNTY LINE ROAD	VERTICAL SCALE 1" = 5'	DESIGNATION 1382598
CHECKED: ACE CHECKED: AML			SURVEY BOOK	SHEET OF
			CONTRACT R-35978	PROJECT 1382598

SHEET NO. 5707

CUT CROSS SECTIONS SCALE: 1"=5' FILL



Cut Area (Sq. Ft.)	Cut Vol (Cys.)	Fill Area (Sq. Ft.)	Fill Vol (Cys.)
60	82	7	7

Cut Area (Sq. Ft.)	Cut Vol (Cys.)	Fill Area (Sq. Ft.)	Fill Vol (Cys.)
67	62	4	3

Cut Area (Sq. Ft.)	Cut Vol (Cys.)	Fill Area (Sq. Ft.)	Fill Vol (Cys.)
66	130	3	4

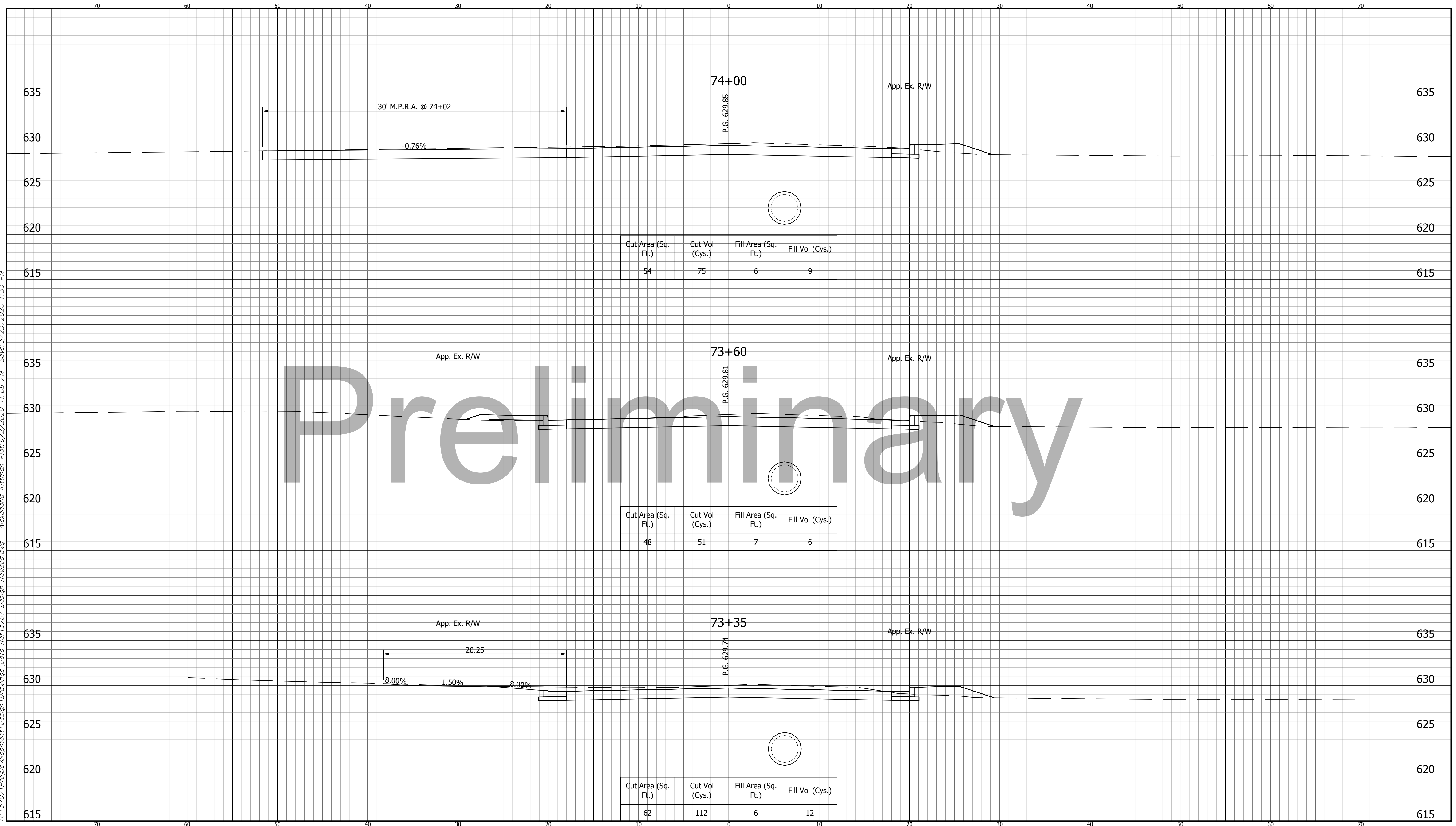
Preliminary

H: 157071 ProDevelopment\Design Drawings\Drawings Data Ref\15707 Design Revised.dwg Alexandria Rittman Plot:6/2/2020 11:09 AM Save:3/23/2020 1:33 PM

CROSS SECTIONS LINE "A"		INDIANA DEPARTMENT OF TRANSPORTATION		HORIZONTAL SCALE 1" = 5'	BRIDGE FILE
DESIGNED: AML DRAWN: BEH		COUNTY LINE ROAD		VERTICAL SCALE 1" = 5'	DESIGNATION 1382598
CHECKED: ACE CHECKED: AML				SURVEY BOOK	SHEET OF
				CONTRACT R-35978	PROJECT 1382598

SHEET NO. 5707

CUT CROSS SECTIONS SCALE: 1"=5' FILL



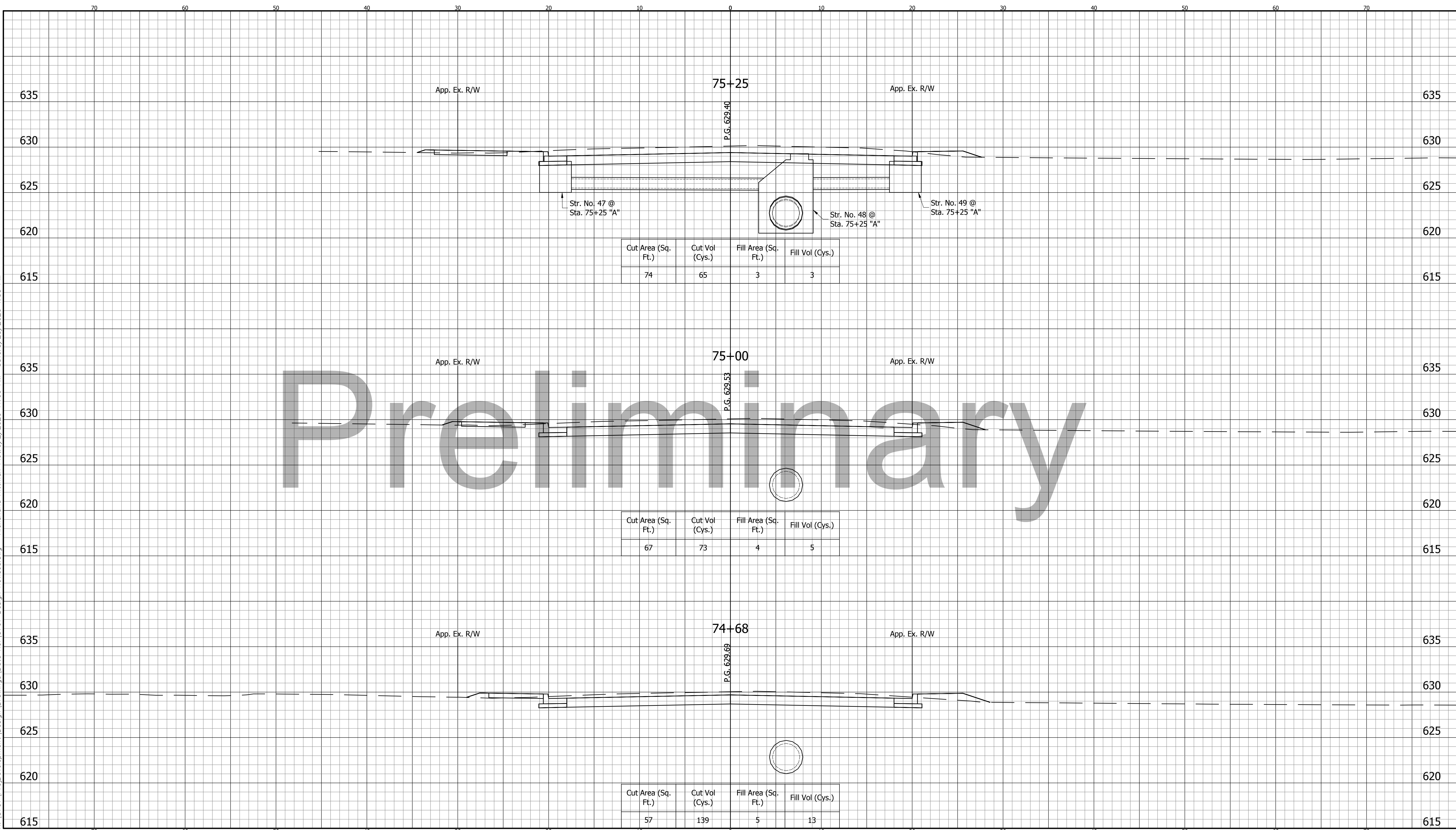
Preliminary

H: 15707 | ProDevelopment | Design Drawings | Data Ref | 15707 Design Revised.dwg | Alexandria Rittman Plot 6/2/2020 11:09 AM Save: 3/23/2020 1:33 PM

DESIGNED: AML DRAWN: BEH CHECKED: ACE CHECKED: AML		CROSS SECTIONS LINE "A"	INDIANA DEPARTMENT OF TRANSPORTATION	HORIZONTAL SCALE 1" = 5'	BRIDGE FILE
				VERTICAL SCALE 1" = 5'	DESIGNATION 1382598
		COUNTY LINE ROAD	SURVEY BOOK SHEET ---- OF		
			CONTRACT R-35978	PROJECT 1382598	

BFS NO. 5707

CUT CROSS SECTIONS FILL
SCALE: 1"=5'




Preliminary

H: 15707 | ProDevelopment | Design Drawings | Data Ref | 15707 Design Revised.dwg | Alexandria Rittman | Plot: 6/2/2020 11:09 AM | Save: 3/23/2020 1:33 PM

CROSS SECTIONS LINE "A"		INDIANA DEPARTMENT OF TRANSPORTATION	BRIDGE FILE
DESIGNED: AML	DRAWN: BEH	COUNTY LINE ROAD	DESIGNATION 1382598
CHECKED: ACE	CHECKED: AML		SURVEY BOOK
			SHEET OF
			CONTRACT R-35978
			PROJECT 1382598

SHEET NO. 5707

CUT CROSS SECTIONS SCALE: 1"=5' FILL

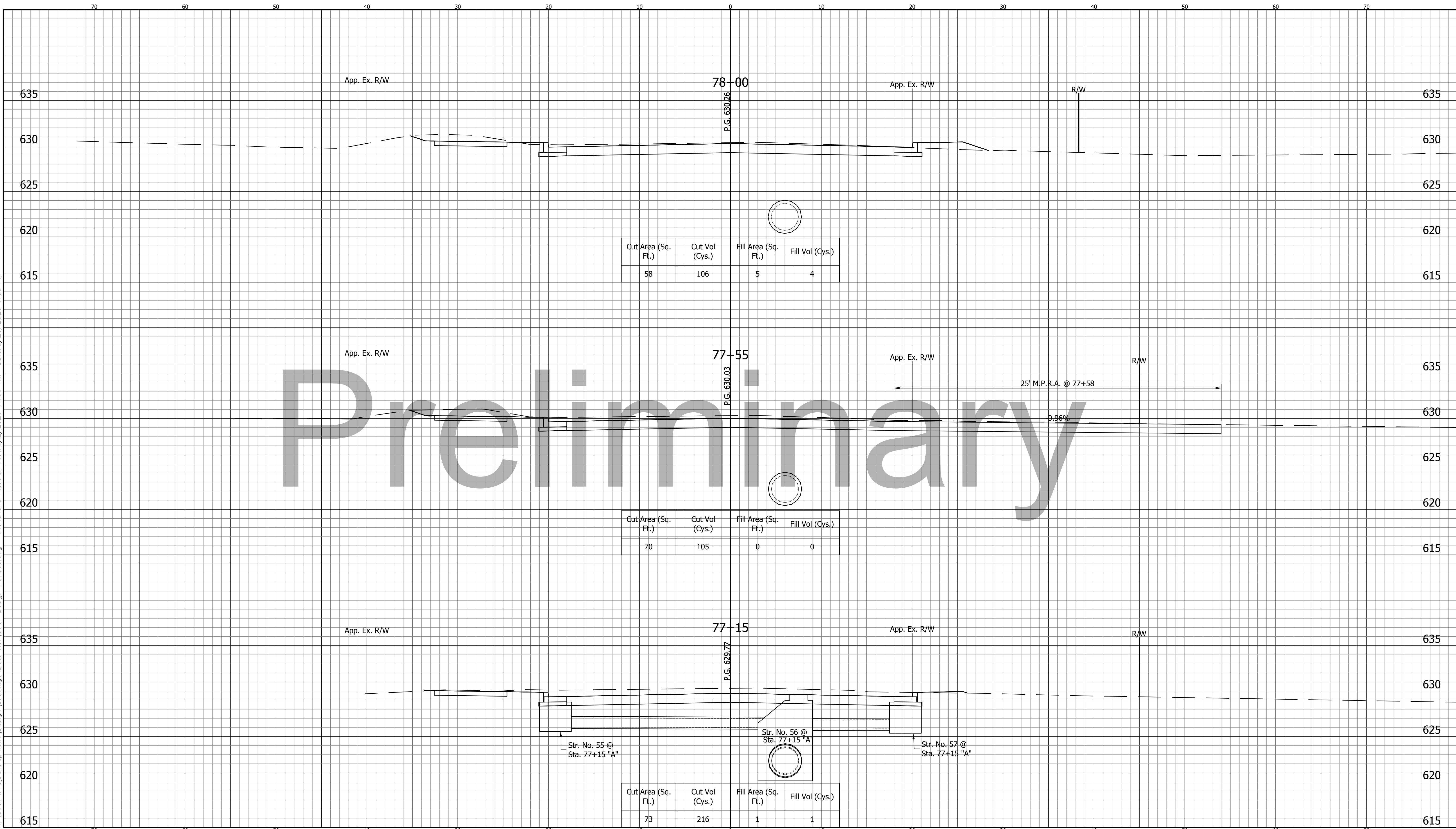


H: 157071\ProDevelopment\Design Drawings\Drawings Data Ref\15707 Design Revised.dwg Alexandria Rittman Plot:6/2/2020 11:09 AM Save:3/23/2020 1:33 PM

CROSS SECTIONS LINE "A"		INDIANA DEPARTMENT OF TRANSPORTATION	HORIZONTAL SCALE 1" = 5'	BRIDGE FILE
DESIGNED: AML DRAWN: BEH		COUNTY LINE ROAD	VERTICAL SCALE 1" = 5'	DESIGNATION 1382598
CHECKED: ACE CHECKED: AML			SURVEY BOOK	SHEET OF
			CONTRACT R-35978	PROJECT 1382598

SHEET NO. 5707

CUT CROSS SECTIONS FILL
SCALE: 1"=5'



Cut Area (Sq. Ft.)	Cut Vol (Cys.)	Fill Area (Sq. Ft.)	Fill Vol (Cys.)
58	106	5	4

Cut Area (Sq. Ft.)	Cut Vol (Cys.)	Fill Area (Sq. Ft.)	Fill Vol (Cys.)
70	105	0	0

Cut Area (Sq. Ft.)	Cut Vol (Cys.)	Fill Area (Sq. Ft.)	Fill Vol (Cys.)
73	216	1	1

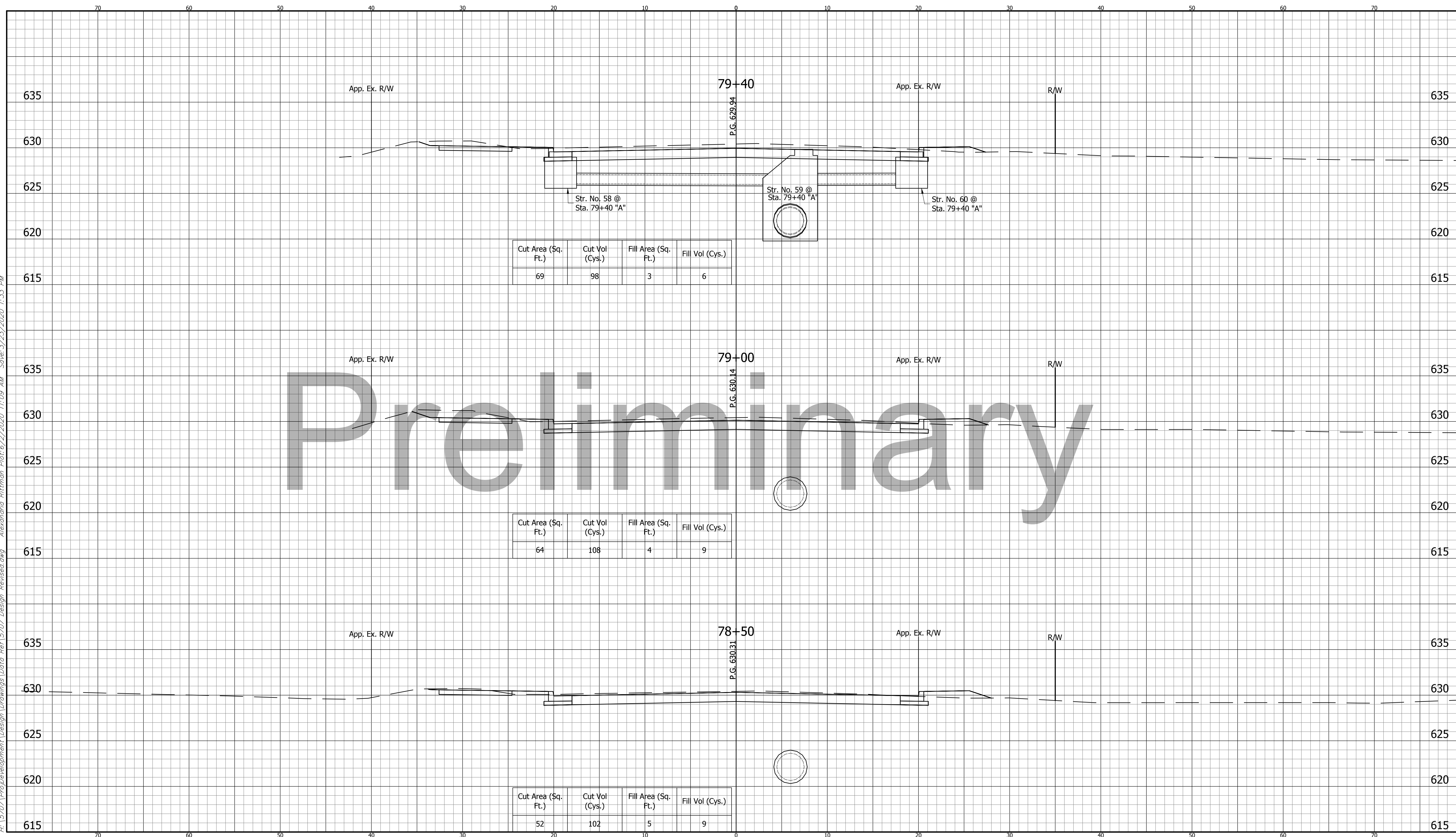
Preliminary

H: 15707 | ProDevelopment | Design Drawings Data Ref | 5707 Design Revised.dwg | Alexandria Rittman Plot: 6/2/2020 11:09 AM Save: 3/23/2020 1:33 PM

CROSS SECTIONS LINE "A"		INDIANA DEPARTMENT OF TRANSPORTATION	HORIZONTAL SCALE 1" = 5' VERTICAL SCALE 1" = 5' SURVEY BOOK CONTRACT R-35978	BRIDGE FILE DESIGNATION 1382598 SHEET PROJECT 1382598
DESIGNED: AML	DRAWN: BEH	COUNTY LINE ROAD		
CHECKED: ACE	CHECKED: AML			

SHEET NO. 5707

CUT CROSS SECTIONS SCALE: 1"=5' FILL




Preliminary

H: 15707 | ProDevelopment | Design Drawings | Data Ref | 15707 Design Revised.dwg | Alexandria Rittman Plot 6/2/2020 11:09 AM Save: 3/23/2020 1:33 PM

CROSS SECTIONS LINE "A"		INDIANA DEPARTMENT OF TRANSPORTATION		HORIZONTAL SCALE 1" = 5'	BRIDGE FILE
DESIGNED: AML DRAWN: BEH		COUNTY LINE ROAD		VERTICAL SCALE 1" = 5'	DESIGNATION 1382598
CHECKED: ACE CHECKED: AML				SURVEY BOOK	SHEET OF
				CONTRACT R-35978	PROJECT 1382598

SHEET NO. 5707

CUT CROSS SECTIONS SCALE: 1"=5' FILL



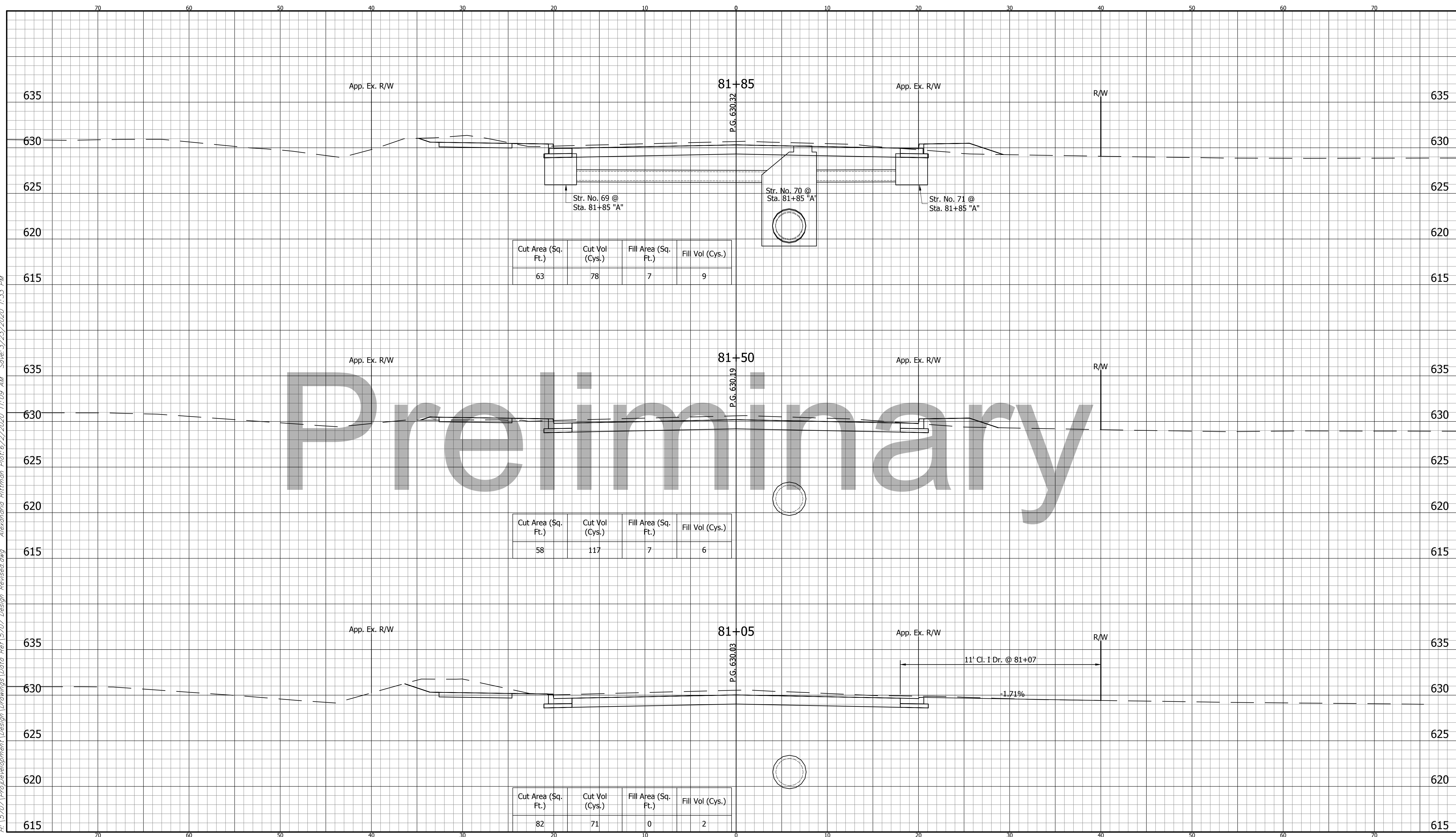
Preliminary

H: 15707 | ProDevelopment | Design Drawings | Data Ref | 15707 Design Revised.dwg | Alexandria Rittman Plot: 6/2/2020 11:09 AM Save: 3/23/2020 1:33 PM

CROSS SECTIONS LINE "A"		INDIANA DEPARTMENT OF TRANSPORTATION	HORIZONTAL SCALE 1" = 5'	BRIDGE FILE
DESIGNED: AML DRAWN: BEH		COUNTY LINE ROAD	VERTICAL SCALE 1" = 5'	DESIGNATION 1382598
CHECKED: ACE CHECKED: AML			SURVEY BOOK	SHEET OF
			CONTRACT R-35978	PROJECT 1382598

BFS NO. 5707

CUT CROSS SECTIONS SCALE: 1"=5' FILL



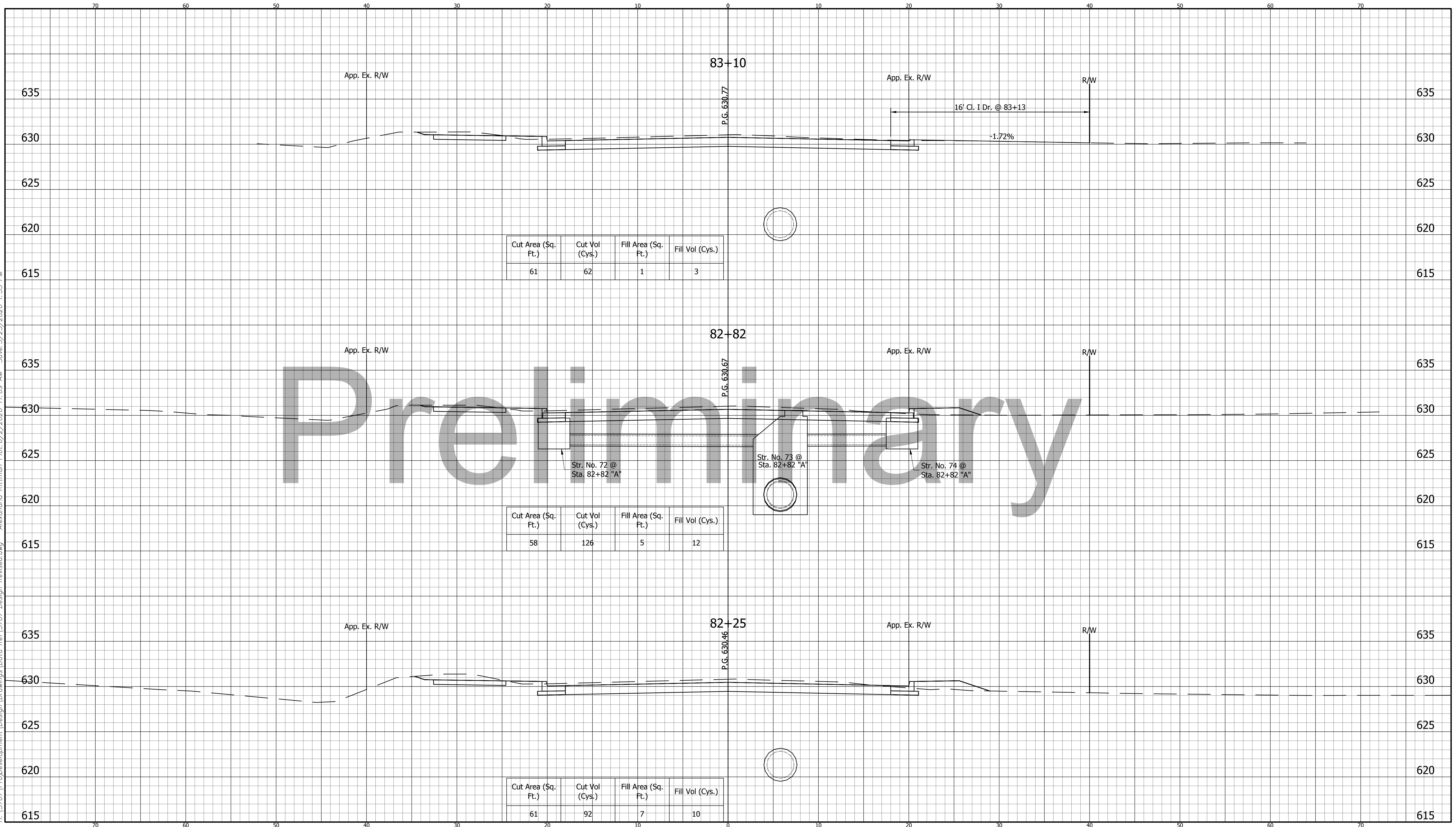
Preliminary

H: 15707 | ProDevelopment | Design Drawings | Data Ref | 15707 Design Revised.dwg | Alexandria Rittman | Plot: 6/2/2020 11:09 AM | Save: 3/23/2020 1:33 PM

CROSS SECTIONS LINE "A"		INDIANA DEPARTMENT OF TRANSPORTATION	HORIZONTAL SCALE 1" = 5' VERTICAL SCALE 1" = 5' SURVEY BOOK ----- CONTRACT R-35978	BRIDGE FILE DESIGNATION 1382598 SHEET ---- OF PROJECT 1382598
DESIGNED: AML	DRAWN: BEH	COUNTY LINE ROAD		
CHECKED: ACE	CHECKED: AML			

SHEET NO. 5707

CUT CROSS SECTIONS SCALE: 1"=5' FILL



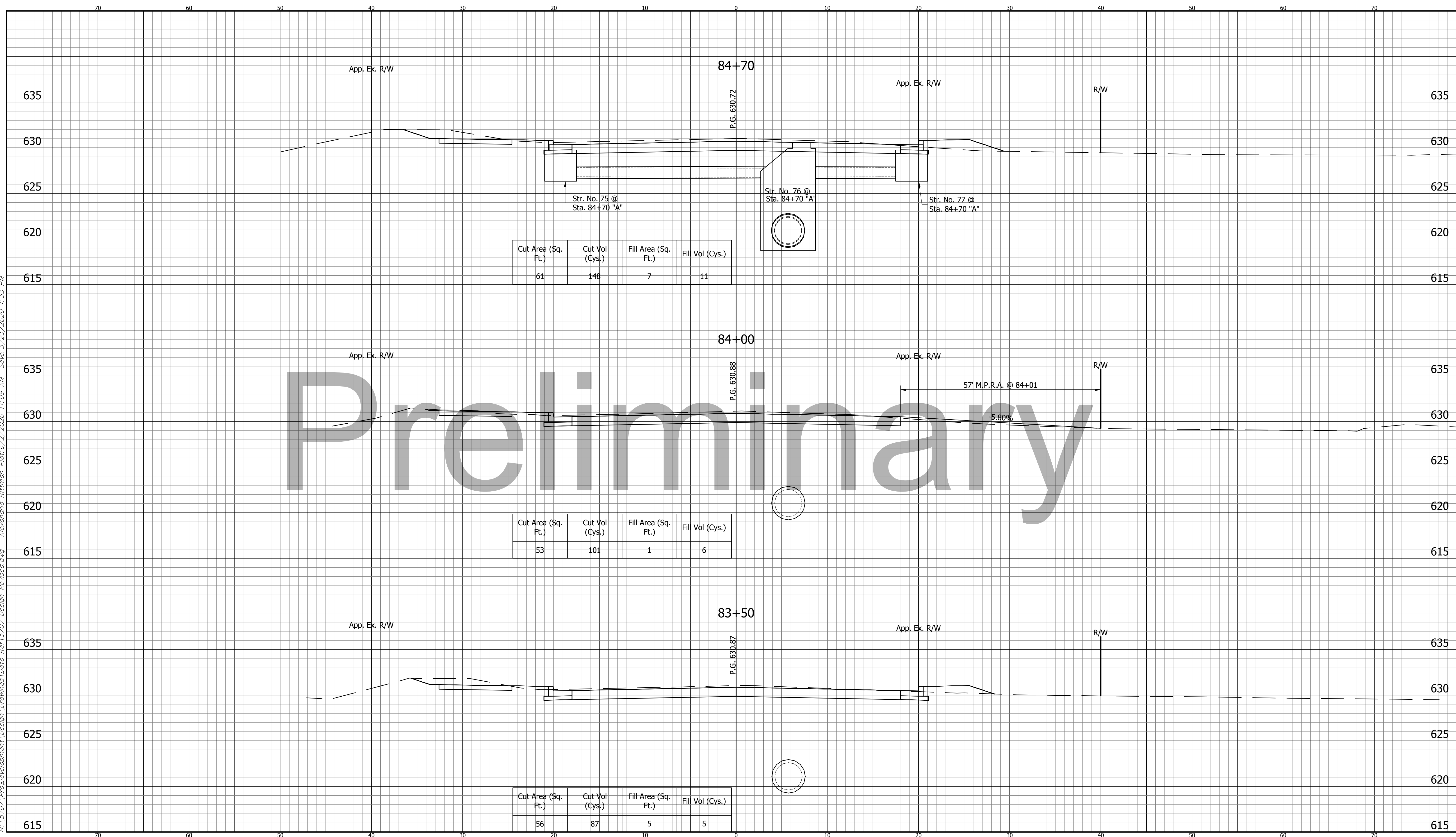
Preliminary

H: 15707 | ProDevelopment | Design Drawings Data Ref | 5707 Design Revised.dwg Alexandria Rittman Plot: 6/2/2020 11:09 AM Save: 3/23/2020 1:33 PM

CROSS SECTIONS LINE "A"		INDIANA DEPARTMENT OF TRANSPORTATION		HORIZONTAL SCALE 1" = 5'	BRIDGE FILE
COUNTY LINE ROAD		COUNTY LINE ROAD		VERTICAL SCALE 1" = 5'	DESIGNATION 1382598
DESIGNED: AML	DRAWN: BEH	SHEET OF		SURVEY BOOK	PROJECT
CHECKED: ACE	CHECKED: AML			CONTRACT R-35978	PROJECT 1382598

5707
BFS NO.

CUT CROSS SECTIONS SCALE: 1"=5' FILL




Preliminary

H: 15707 \ProDevelopment\Design Drawings \Data Ref\15707 Design Revised.dwg Alexandria Rittman Plot: 6/2/2020 11:09 AM Save: 3/23/2020 1:33 PM

CROSS SECTIONS LINE "A"		INDIANA DEPARTMENT OF TRANSPORTATION		HORIZONTAL SCALE 1" = 5'	BRIDGE FILE
DESIGNED: AML	DRAWN: BEH	COUNTY LINE ROAD		VERTICAL SCALE 1" = 5'	DESIGNATION 1382598
CHECKED: ACE	CHECKED: AML			SURVEY BOOK	SHEET OF
				CONTRACT R-35978	PROJECT 1382598

BFS NO. 5707

CUT CROSS SECTIONS FILL
SCALE: 1"=5'




Preliminary

H: 15707 | ProDevelopment | Design Drawings Data Ref | 15707 Design Revised.dwg | Alexandria Rittman Plot: 6/2/2020 11:10 AM Save: 3/23/2020 1:33 PM

CROSS SECTIONS LINE "A"		INDIANA DEPARTMENT OF TRANSPORTATION		HORIZONTAL SCALE 1" = 5'	BRIDGE FILE
COUNTY LINE ROAD		COUNTY LINE ROAD		VERTICAL SCALE 1" = 5'	DESIGNATION 1382598
DESIGNED: AML	DRAWN: BEH	SHEET		SURVEY BOOK	OF
CHECKED: ACE	CHECKED: AML	PROJECT		CONTRACT R-35978	PROJECT 1382598

BFS NO. 5707

CUT CROSS SECTIONS SCALE: 1"=5' FILL



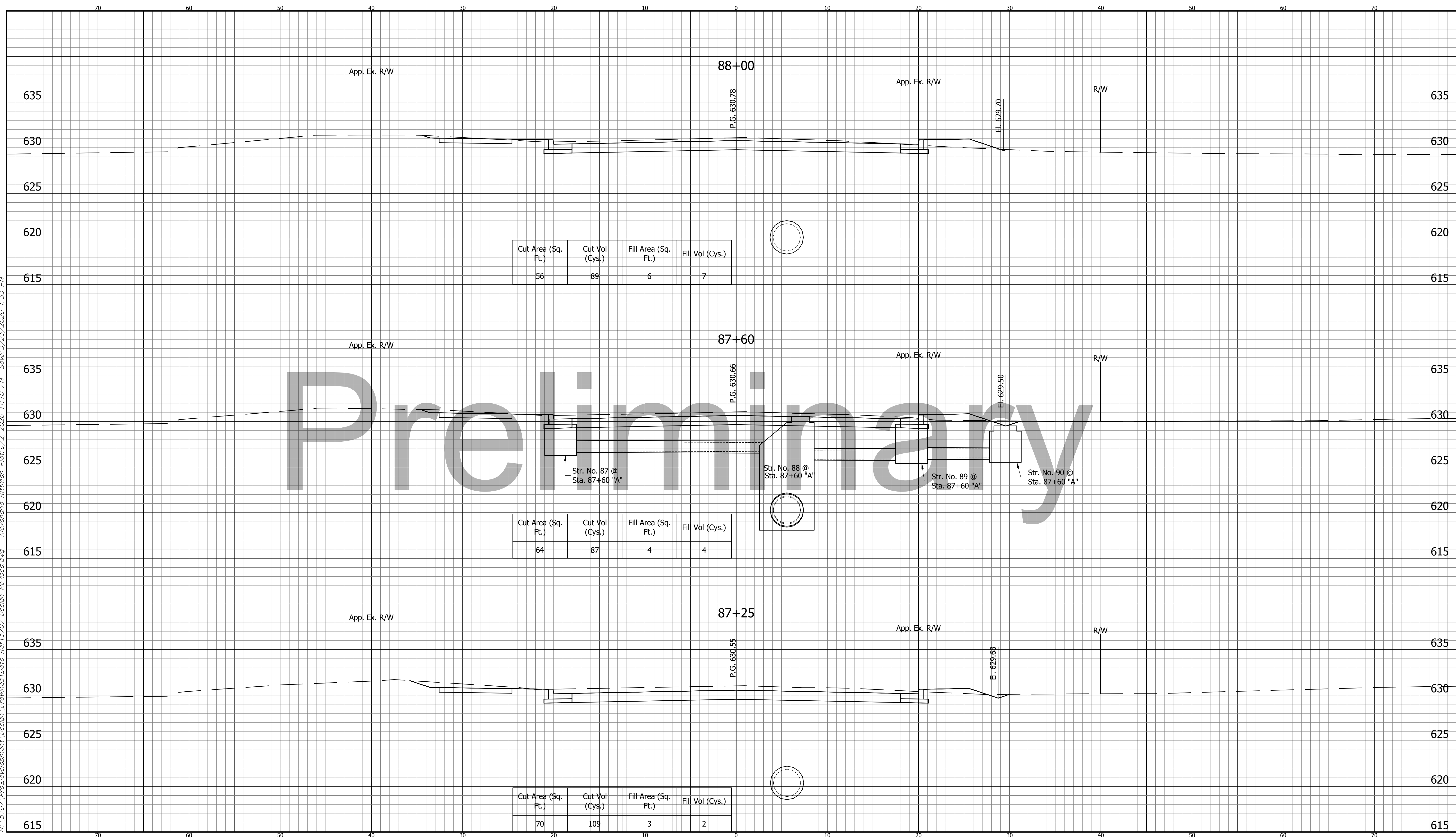
Preliminary

H: 15707 | ProDevelopment | Design Drawings Data Ref | 15707 Design Revised.dwg Alexandria Rittman Plot: 6/2/2020 11:10 AM Save: 3/23/2020 1:33 PM

CROSS SECTIONS LINE "A"		INDIANA DEPARTMENT OF TRANSPORTATION		HORIZONTAL SCALE 1" = 5'	BRIDGE FILE
DESIGNED: AML	DRAWN: BEH	COUNTY LINE ROAD		VERTICAL SCALE 1" = 5'	DESIGNATION 1382598
CHECKED: ACE	CHECKED: AML			SURVEY BOOK	SHEET OF
				CONTRACT R-35978	PROJECT 1382598

BFS NO. 5707

CUT CROSS SECTIONS FILL
SCALE: 1"=5'



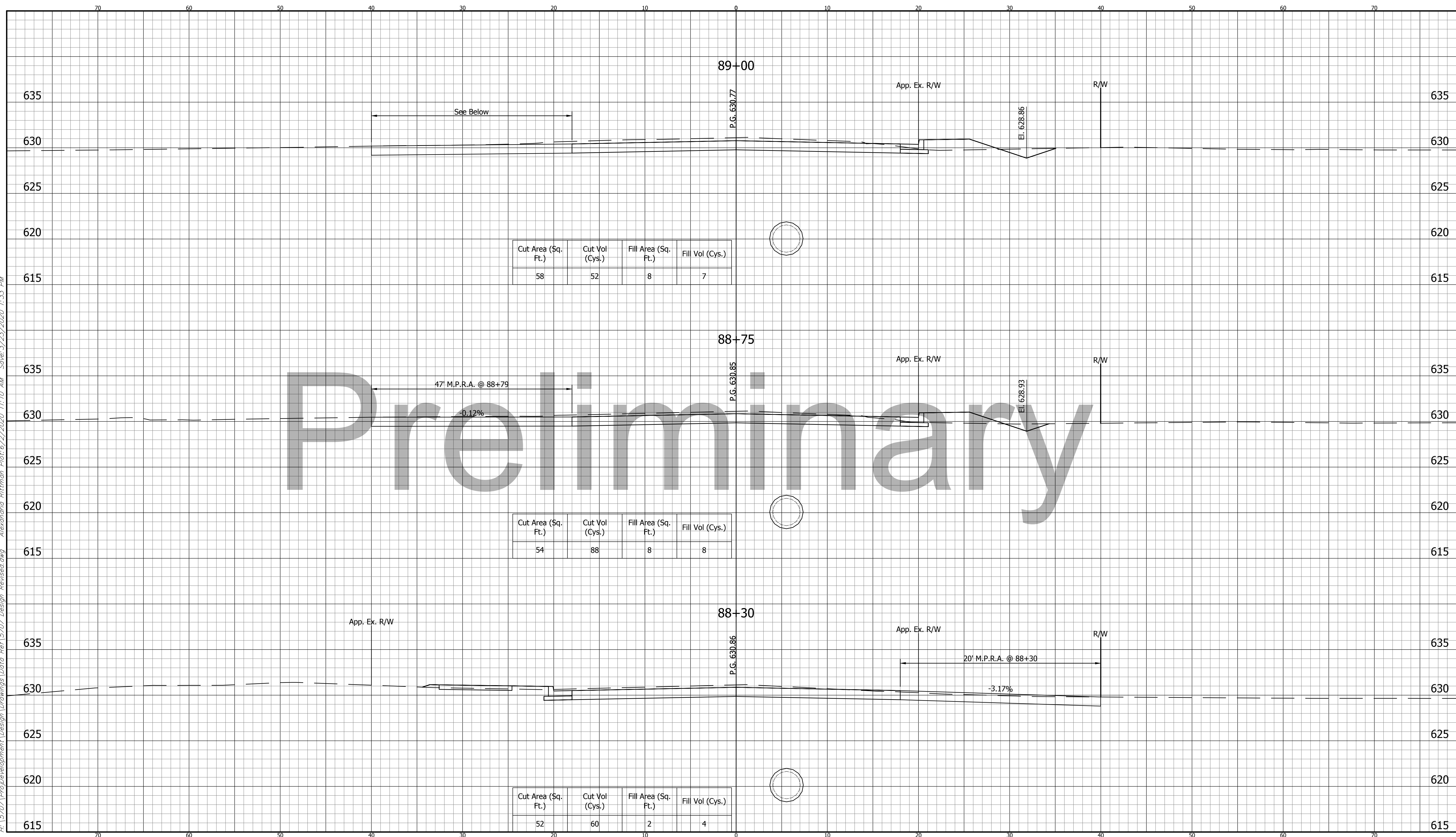
H: 15707 | ProDevelopment | Design | Drawings | Data | Ref | 15707 Design Revised.dwg | Alexandria Rittman | Plot: 6/2/2020 11:10 AM | Save: 3/23/2020 1:33 PM

Preliminary

CROSS SECTIONS LINE "A"		INDIANA DEPARTMENT OF TRANSPORTATION		HORIZONTAL SCALE 1" = 5'	BRIDGE FILE
DESIGNED: AML DRAWN: BEH		COUNTY LINE ROAD		VERTICAL SCALE 1" = 5'	DESIGNATION 1382598
CHECKED: ACE CHECKED: AML				SURVEY BOOK	SHEET OF
				CONTRACT R-35978	PROJECT 1382598

BFS NO. 5707

CUT CROSS SECTIONS SCALE: 1"=5' FILL



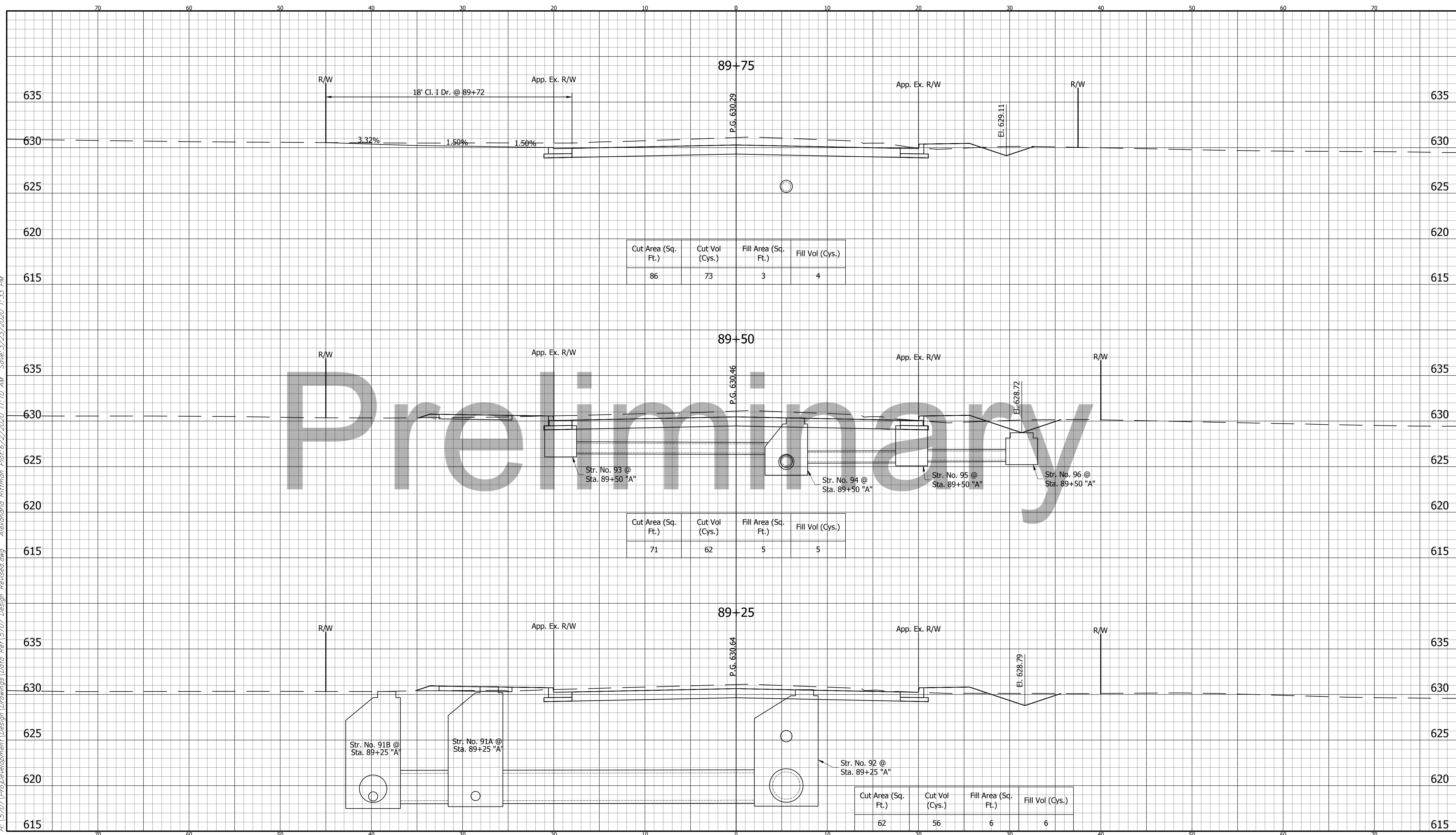
Preliminary

H: 15707 | ProDevelopment | Design Drawings | Data Ref | 15707 Design Revised.dwg | Alexandria Rittman Plot: 6/2/2020 11:10 AM Save: 3/23/2020 1:33 PM

DESIGNED: AML CHECKED: ACE		DRAWN: BEH CHECKED: AML		CROSS SECTIONS LINE "A"	INDIANA DEPARTMENT OF TRANSPORTATION COUNTY LINE ROAD	HORIZONTAL SCALE 1" = 5' VERTICAL SCALE 1" = 5' SURVEY BOOK CONTRACT R-35978	BRIDGE FILE DESIGNATION 1382598 SHEET OF PROJECT 1382598
-------------------------------	--	----------------------------	--	----------------------------	---	--	--

SHEET NO. 5707

CUT CROSS SECTIONS SCALE: 1"=5' FILL



H: 157071 ProDevelopment\Design Drawings\Drawings Data Ref\15707 Design Revised.dwg Alexandria Rittman Plot:6/2/2020 11:10 AM Save:3/23/2020 1:33 PM

CROSS SECTIONS
LINE "A"

DESIGNED: AML DRAWN: BEH
CHECKED: ACE CHECKED: AML

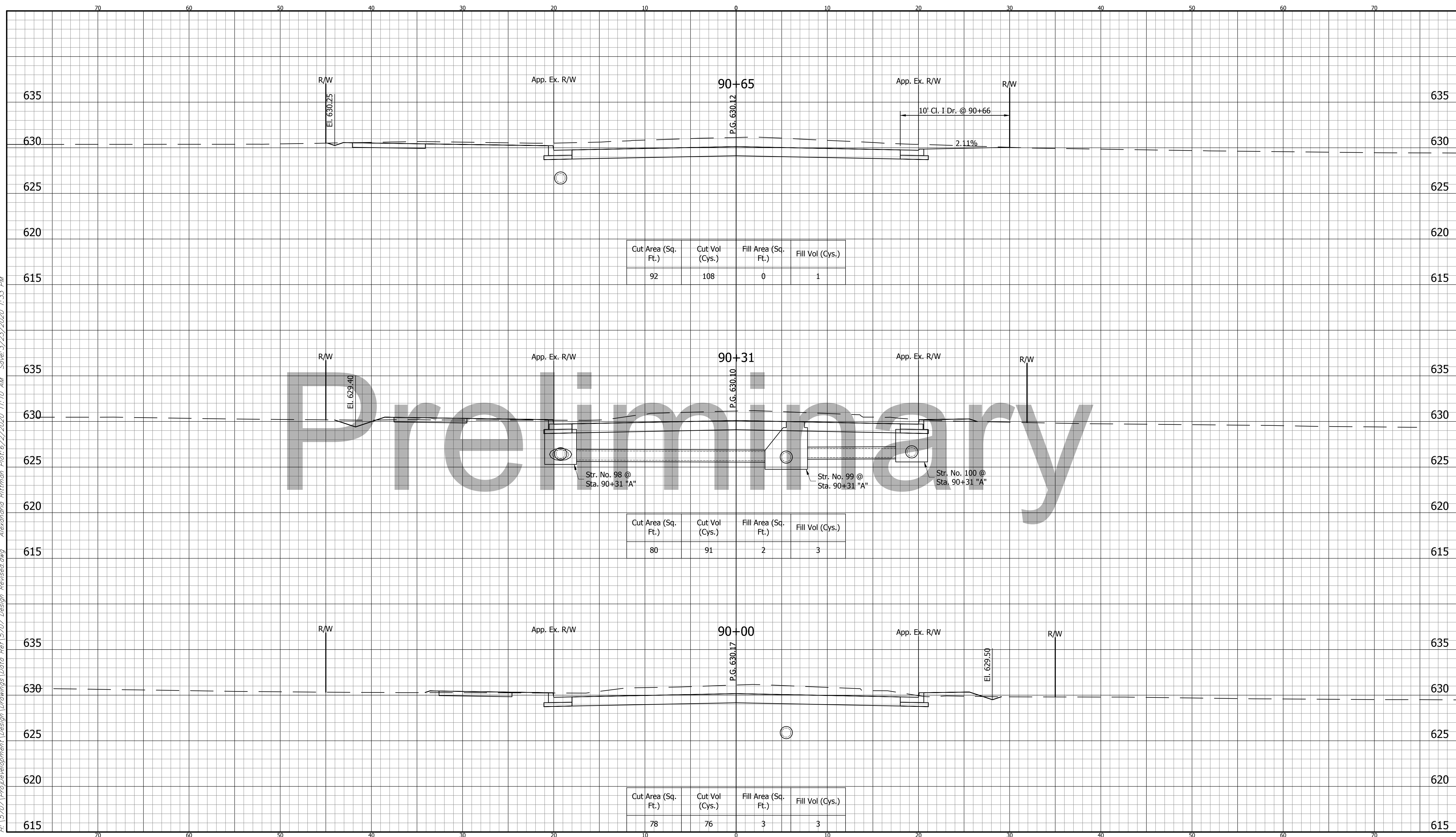
INDIANA
DEPARTMENT OF TRANSPORTATION

COUNTY LINE ROAD

HORIZONTAL SCALE 1" = 5'	BRIDGE FILE
VERTICAL SCALE 1" = 5'	DESIGNATION 1382598
SURVEY BOOK	SHEET OF
CONTRACT R-35978	PROJECT 1382598

SHEET NO. 5707

CUT CROSS SECTIONS SCALE: 1"=5' FILL




Preliminary

H: 15707 | ProDevelopment | Design Drawings | Data Ref | 15707 Design Revised.dwg | Alexandria Rittman | Plot: 6/2/2020 11:10 AM | Save: 3/23/2020 1:33 PM

CROSS SECTIONS LINE "A"		INDIANA DEPARTMENT OF TRANSPORTATION	HORIZONTAL SCALE 1" = 5'	BRIDGE FILE
DESIGNED: AML DRAWN: BEH		COUNTY LINE ROAD	VERTICAL SCALE 1" = 5'	DESIGNATION 1382598
CHECKED: ACE CHECKED: AML			SURVEY BOOK	SHEET OF
			CONTRACT R-35978	PROJECT 1382598

BFS NO. 5707

CROSS SECTIONS
SCALE: 1"=5'




Preliminary

H: 15707 | ProDevelopment | Design | Drawings | Data | Ref | 15707 | Design | Revised.dwg | Alexandria | Rittman | Plot: 6/2/2020 11:10 AM | Save: 3/23/2020 1:33 PM

CROSS SECTIONS LINE "A"		INDIANA DEPARTMENT OF TRANSPORTATION		HORIZONTAL SCALE 1" = 5'	BRIDGE FILE
DESIGNED: AML	DRAWN: BEH	COUNTY LINE ROAD		VERTICAL SCALE 1" = 5'	DESIGNATION 1382598
CHECKED: ACE	CHECKED: AML			SURVEY BOOK	SHEET OF
				CONTRACT R-35978	PROJECT 1382598

SHEET NO. 5707

CUT CROSS SECTIONS SCALE: 1"=5' FILL



Cut Area (Sq. Ft.)	Cut Vol (Cys.)	Fill Area (Sq. Ft.)	Fill Vol (Cys.)
54	51	3	3

Cut Area (Sq. Ft.)	Cut Vol (Cys.)	Fill Area (Sq. Ft.)	Fill Vol (Cys.)
58	93	2	3

Cut Area (Sq. Ft.)	Cut Vol (Cys.)	Fill Area (Sq. Ft.)	Fill Vol (Cys.)
86	140	1	6


Preliminary

H: 15707 | ProDevelopment | Design Drawings | Data Ref | 15707 Design Revised.dwg | Alexandria Rittman Plot 6/2/2020 11:10 AM Save: 3/23/2020 1:33 PM

CROSS SECTIONS LINE "A"		INDIANA DEPARTMENT OF TRANSPORTATION		BRIDGE FILE
DESIGNED: AML		DRAWN: BEH		DESIGNATION 1382598
CHECKED: ACE		CHECKED: AML		SURVEY BOOK
		COUNTY LINE ROAD		SHEET OF
				CONTRACT R-35978
				PROJECT 1382598

SHEET NO. 5707

CUT CROSS SECTIONS SCALE: 1"=5' FILL



Cut Area (Sq. Ft.)	Cut Vol (Cys.)	Fill Area (Sq. Ft.)	Fill Vol (Cys.)
29	54	3	2

Cut Area (Sq. Ft.)	Cut Vol (Cys.)	Fill Area (Sq. Ft.)	Fill Vol (Cys.)
54	85	0	1

Cut Area (Sq. Ft.)	Cut Vol (Cys.)	Fill Area (Sq. Ft.)	Fill Vol (Cys.)
61	106	1	4

H: 157071 ProDevelopment\Design Drawings\Drawings Data Ref\15707 Design Revised.dwg Alexandria Rittman Plot:6/2/2020 11:10 AM Save:3/23/2020 1:33 PM

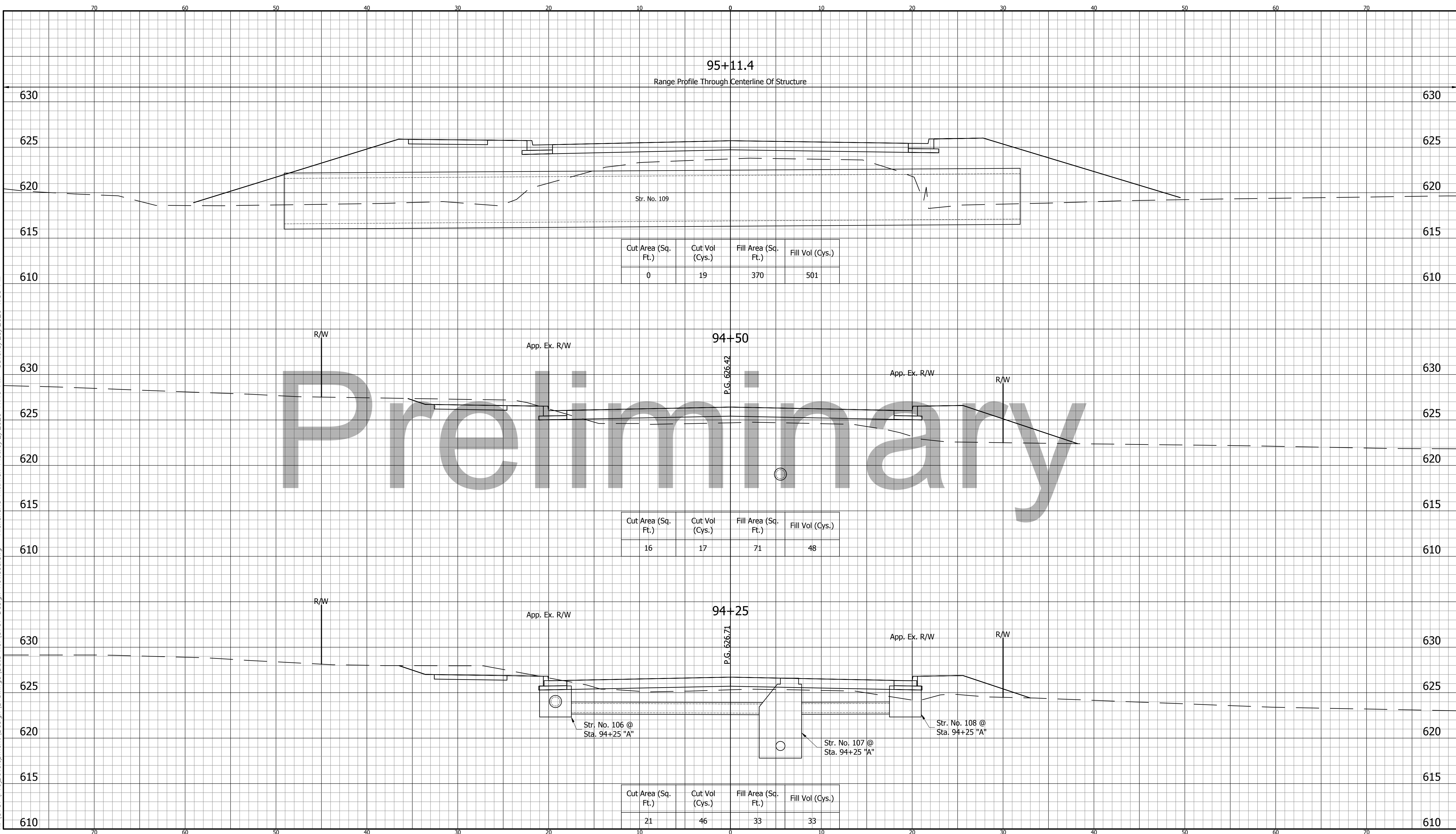
CROSS SECTIONS LINE "A"			
DESIGNED:	AML	DRAWN:	BEH
CHECKED:	ACE	CHECKED:	AML

INDIANA DEPARTMENT OF TRANSPORTATION	
COUNTY LINE ROAD	

HORIZONTAL SCALE 1" = 5'	BRIDGE FILE
VERTICAL SCALE 1" = 5'	DESIGNATION 1382598
SURVEY BOOK	SHEET OF
CONTRACT R-35978	PROJECT 1382598

SHEET NO. 5707

CUT CROSS SECTIONS SCALE: 1"=5' FILL



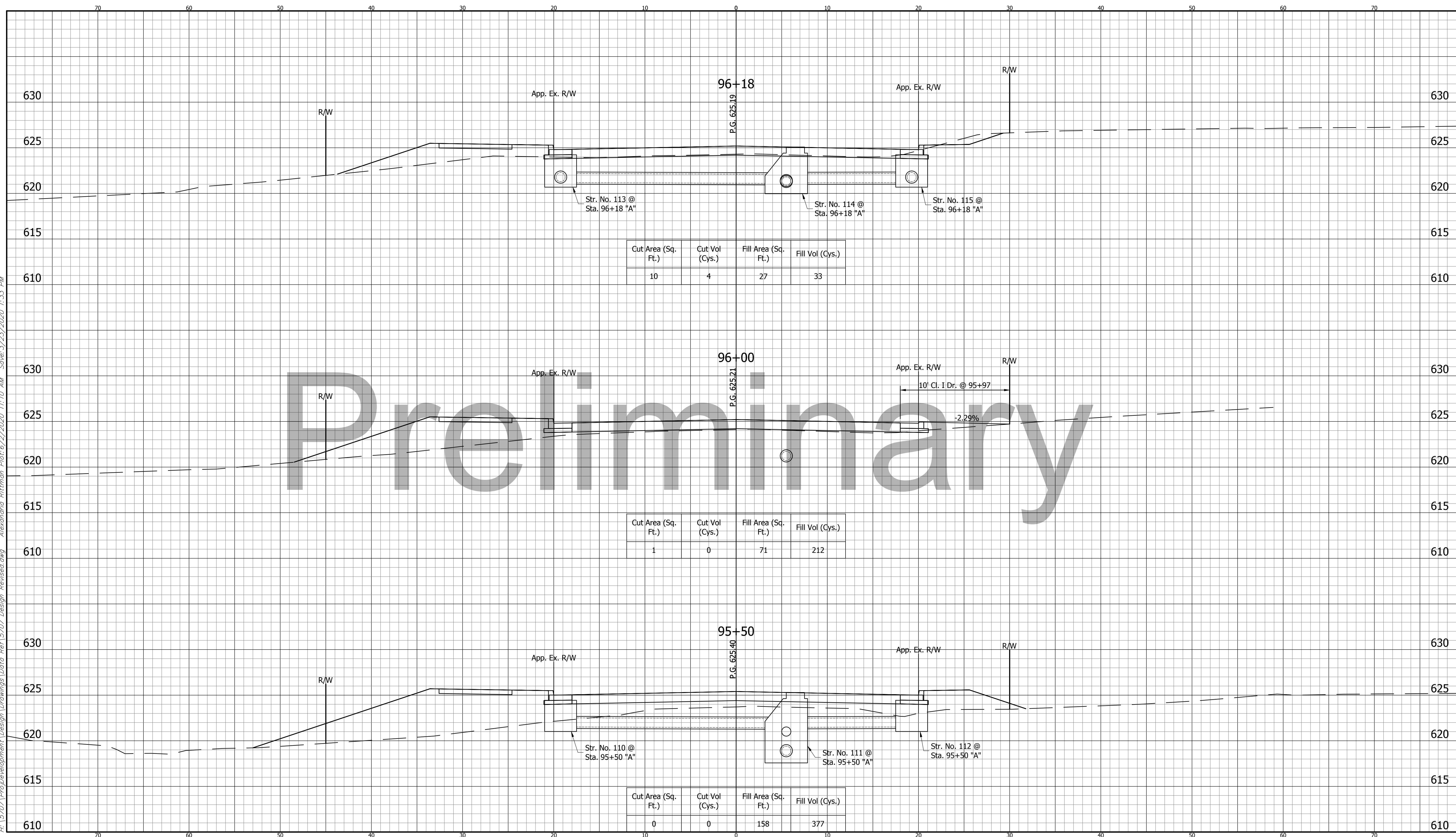
Preliminary

H: 157071 ProDevelopment\Design Drawings Data Ref\15707 Design Revised.dwg Alexandria Rittman Plot:6/2/2020 11:10 AM Save:3/23/2020 1:33 PM

CROSS SECTIONS LINE "A"		INDIANA DEPARTMENT OF TRANSPORTATION		BRIDGE FILE
DESIGNED: AML	DRAWN: BEH	COUNTY LINE ROAD		DESIGNATION 1382598
CHECKED: ACE	CHECKED: AML			SURVEY BOOK
				SHEET OF
				CONTRACT R-35978
				PROJECT 1382598

SHEET NO. 5707

CUT CROSS SECTIONS SCALE: 1"=5' FILL




Preliminary

H: 15707 | ProDevelopment | Design Drawings Data Ref | 5707 Design Revised.dwg Alexandria Rittman Plot: 6/2/2020 11:10 AM Save: 3/23/2020 1:33 PM

DESIGNED: AML CHECKED: ACE		DRAWN: BEH CHECKED: AML		CROSS SECTIONS LINE "A"		INDIANA DEPARTMENT OF TRANSPORTATION COUNTY LINE ROAD		HORIZONTAL SCALE 1" = 5'		BRIDGE FILE	
								VERTICAL SCALE 1" = 5'		DESIGNATION 1382598	
								SURVEY BOOK		SHEET OF	
								CONTRACT R-35978		PROJECT 1382598	

SHEET NO. 5707

CUT CROSS SECTIONS SCALE: 1"=5' FILL




H: 15707 | ProDevelopment | Design Drawings | Data Ref | 15707 Design Revised.dwg | Alexandria Rittman | Plot: 6/2/2020 11:10 AM | Save: 3/23/2020 1:33 PM

CROSS SECTIONS LINE "A"		INDIANA DEPARTMENT OF TRANSPORTATION		HORIZONTAL SCALE	BRIDGE FILE
				1" = 5'	
DESIGNED: AML DRAWN: BEH CHECKED: ACE CHECKED: AML		COUNTY LINE ROAD		VERTICAL SCALE	DESIGNATION
				1" = 5'	1382598
				SURVEY BOOK	SHEET
					OF
				CONTRACT	PROJECT
				R-35978	1382598

SHEET NO. 5707

CUT CROSS SECTIONS SCALE: 1"=5' FILL



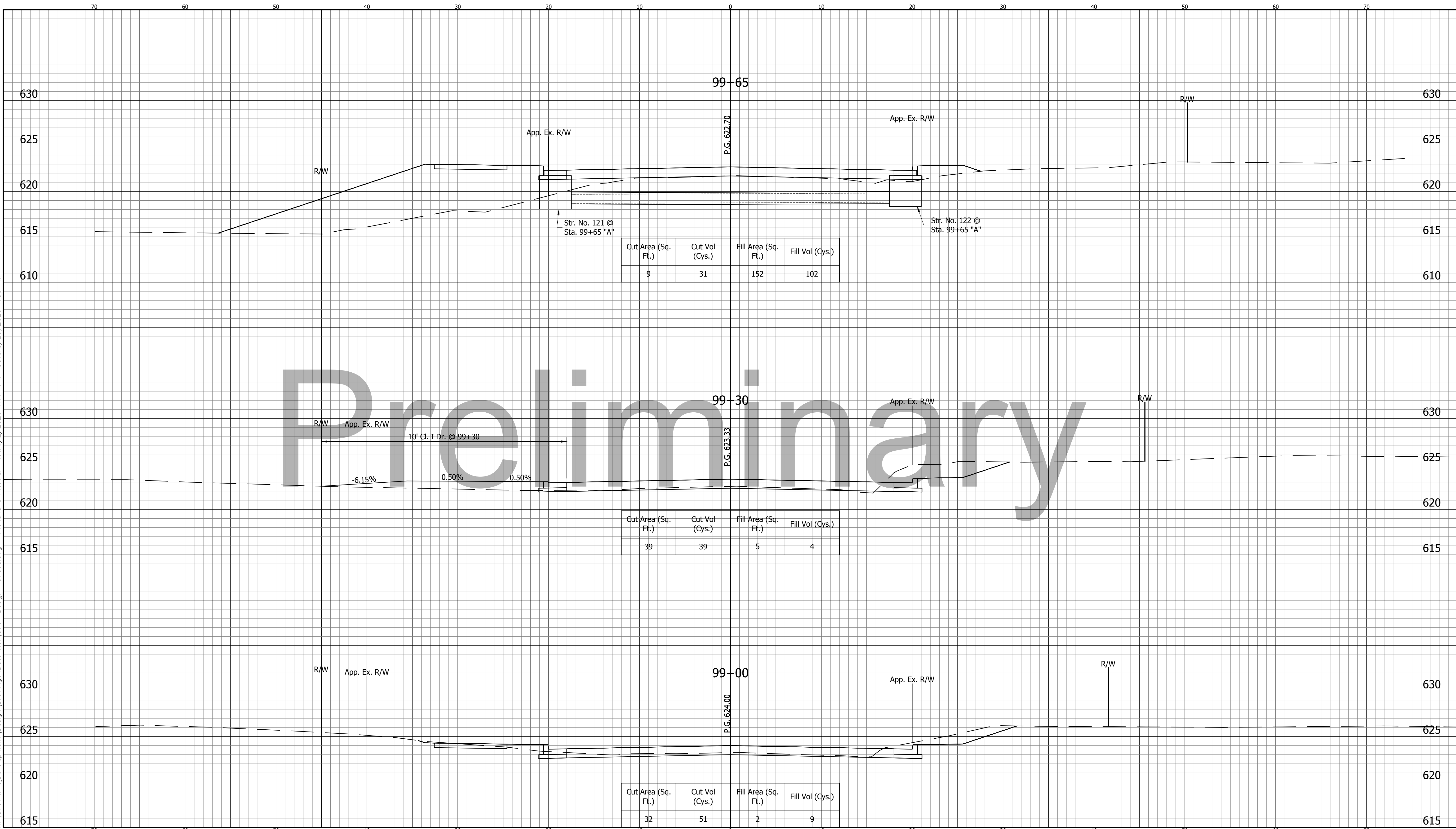
Preliminary

H:\15707\ProDevelopment\Design Drawings\Drawings Data\Ref\15707 Design Revised.dwg Alexandria Rittman Plot:6/2/2020 11:11 AM Save:3/23/2020 1:33 PM

CROSS SECTIONS LINE "A"		INDIANA DEPARTMENT OF TRANSPORTATION	HORIZONTAL SCALE 1" = 5'	BRIDGE FILE
DESIGNED: AML DRAWN: BEH		COUNTY LINE ROAD	VERTICAL SCALE 1" = 5'	DESIGNATION 1382598
CHECKED: ACE CHECKED: AML			SURVEY BOOK	SHEET OF
			CONTRACT R-35978	PROJECT 1382598

5707
BFS NO.

CUT CROSS SECTIONS SCALE: 1"=5' FILL



Cut Area (Sq. Ft.)	Cut Vol (Cys.)	Fill Area (Sq. Ft.)	Fill Vol (Cys.)
9	31	152	102

Cut Area (Sq. Ft.)	Cut Vol (Cys.)	Fill Area (Sq. Ft.)	Fill Vol (Cys.)
39	39	5	4

Cut Area (Sq. Ft.)	Cut Vol (Cys.)	Fill Area (Sq. Ft.)	Fill Vol (Cys.)
32	51	2	9

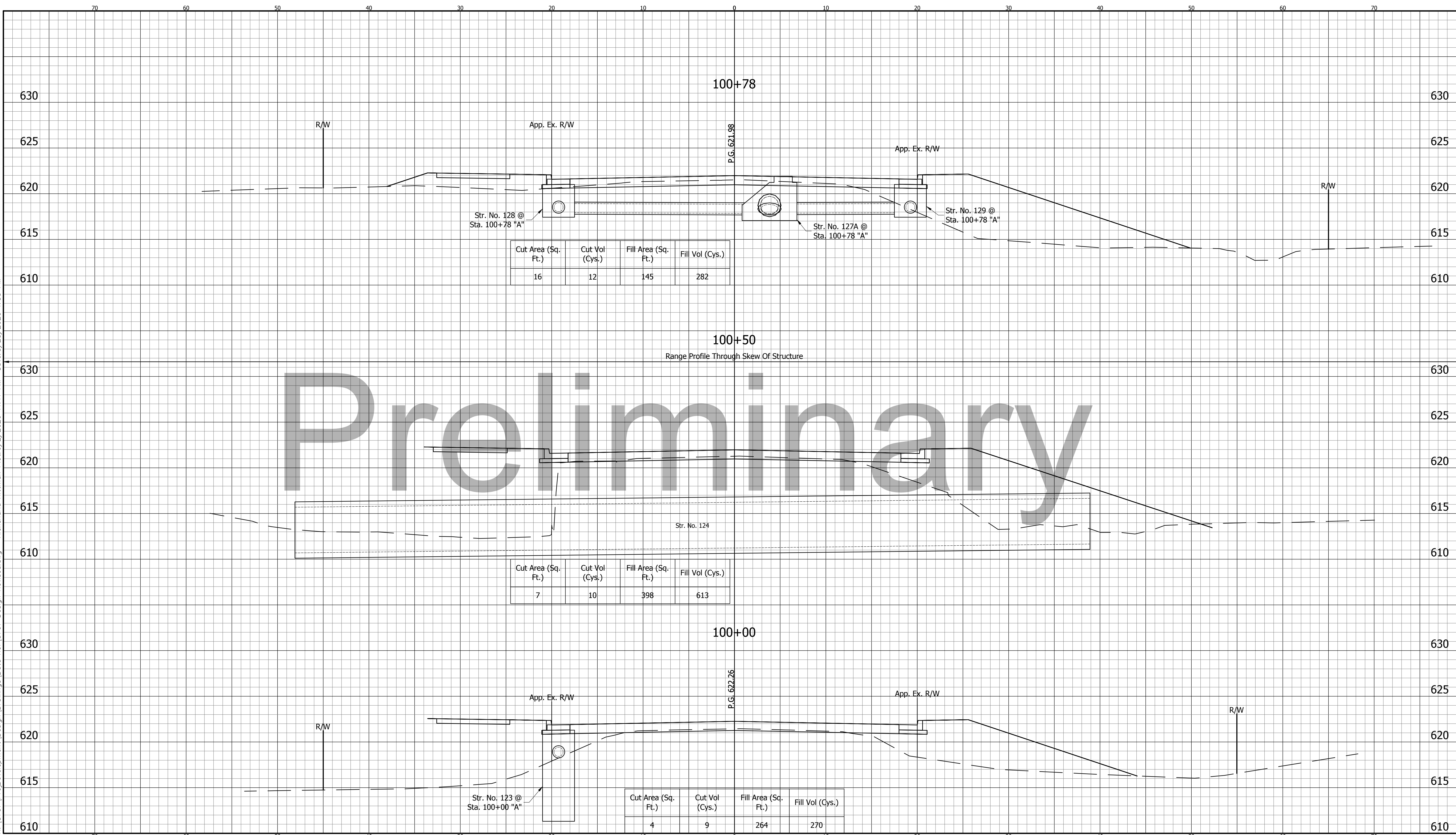
H:\5707\ProDevelopment\Design Drawings\Drawings Data Ref\5707 Design Revised.dwg Alexandria Rittman Plot:6/2/2020 11:11 AM Save:3/23/2020 1:33 PM

Preliminary

CROSS SECTIONS LINE "A"		INDIANA DEPARTMENT OF TRANSPORTATION	HORIZONTAL SCALE 1" = 5'	BRIDGE FILE
DESIGNED: AML DRAWN: BEH		COUNTY LINE ROAD	VERTICAL SCALE 1" = 5'	DESIGNATION 1382598
CHECKED: ACE CHECKED: AML			SURVEY BOOK	SHEET OF
			CONTRACT R-35978	PROJECT 1382598

SHEET NO. 5707

CUT CROSS SECTIONS SCALE: 1"=5' FILL



H: 157071 ProDevelopment\Design Drawings\Drawings Data Ref\15707 Design Revised.dwg Alexandria Rittman Plot:6/2/2020 11:11 AM Save:3/23/2020 1:33 PM

CROSS SECTIONS
LINE "A"

DESIGNED: AML DRAWN: BEH
CHECKED: ACE CHECKED: AML

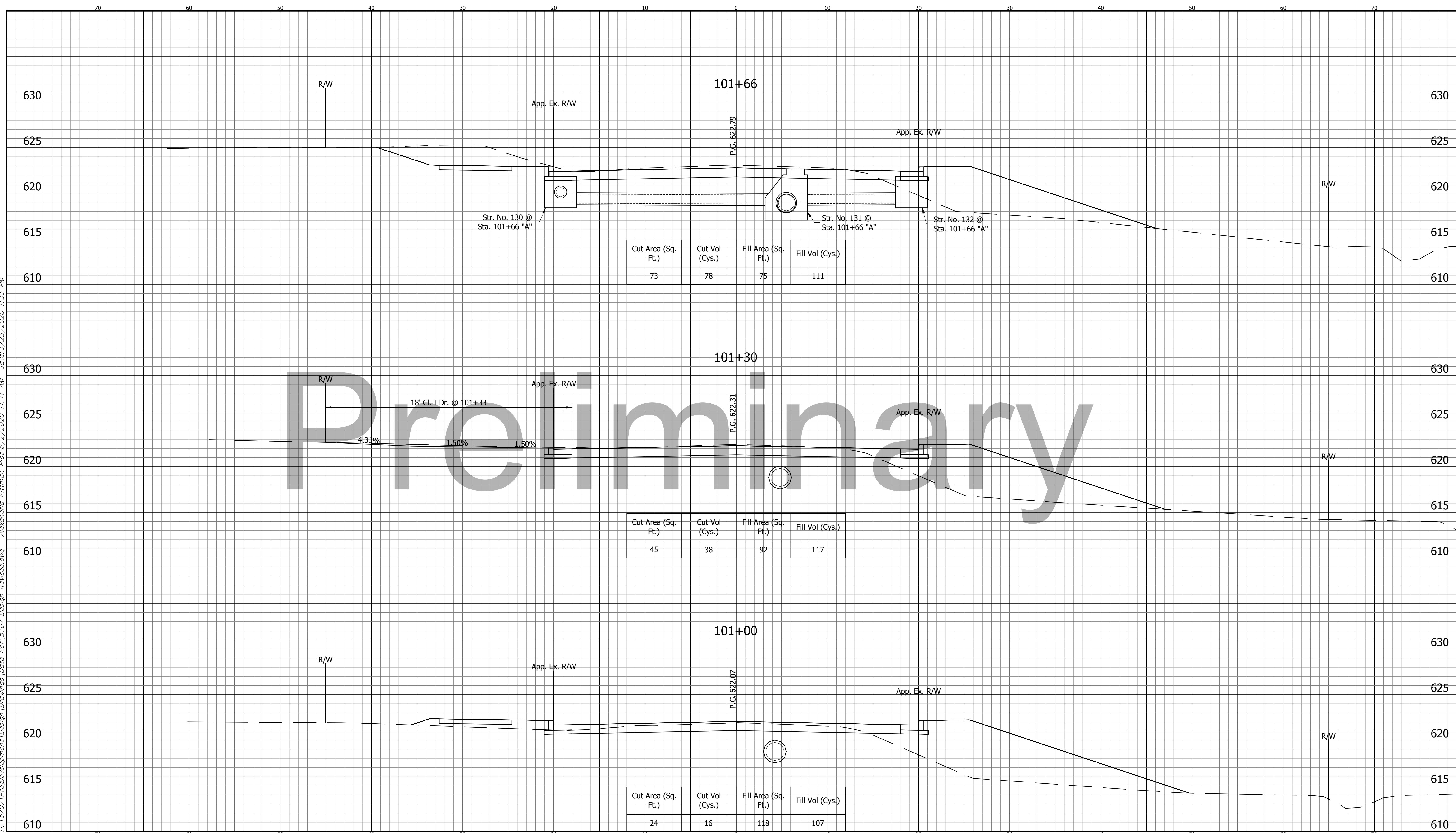
INDIANA
DEPARTMENT OF TRANSPORTATION

COUNTY LINE ROAD

HORIZONTAL SCALE 1" = 5'	BRIDGE FILE
VERTICAL SCALE 1" = 5'	DESIGNATION 1382598
SURVEY BOOK	SHEET OF
CONTRACT R-35978	PROJECT 1382598

SHEET NO. 5707

CUT CROSS SECTIONS SCALE: 1"=5' FILL



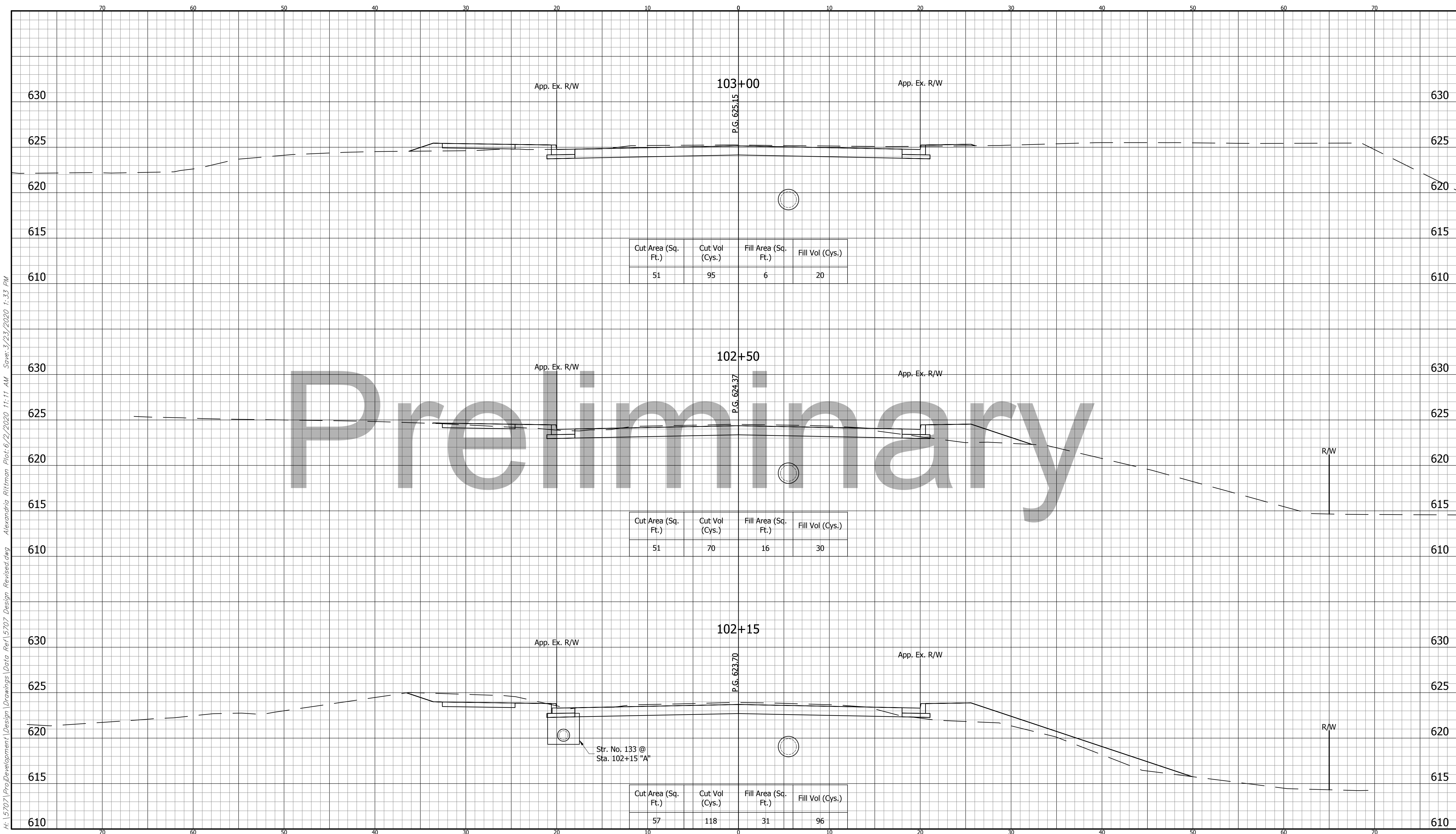
Preliminary

H:\15707\ProDevelopment\Design Drawings\Drawings Data Ref\15707 Design Revised.dwg Alexandria Rittman Plot:6/2/2020 11:11 AM Save:3/23/2020 1:33 PM

CROSS SECTIONS LINE "A"		INDIANA DEPARTMENT OF TRANSPORTATION	HORIZONTAL SCALE 1" = 5'	BRIDGE FILE
DESIGNED: AML DRAWN: BEH		COUNTY LINE ROAD	VERTICAL SCALE 1" = 5'	DESIGNATION 1382598
CHECKED: ACE CHECKED: AML			SURVEY BOOK	SHEET OF
			CONTRACT R-35978	PROJECT 1382598

SHEET NO. 5707

CUT CROSS SECTIONS SCALE: 1"=5' FILL



Cut Area (Sq. Ft.)	Cut Vol (Cys.)	Fill Area (Sq. Ft.)	Fill Vol (Cys.)
51	95	6	20

Cut Area (Sq. Ft.)	Cut Vol (Cys.)	Fill Area (Sq. Ft.)	Fill Vol (Cys.)
51	70	16	30


Cut Area (Sq. Ft.)	Cut Vol (Cys.)	Fill Area (Sq. Ft.)	Fill Vol (Cys.)
57	118	31	96

Preliminary

H:\15707\ProDevelopment\Design Drawings\Drawings Data Ref\15707 Design Revised.dwg Alexandria Rittman Plot:6/2/2020 11:11 AM Save:3/23/2020 1:33 PM

CROSS SECTIONS LINE "A"		INDIANA DEPARTMENT OF TRANSPORTATION	HORIZONTAL SCALE 1" = 5' VERTICAL SCALE 1" = 5' SURVEY BOOK CONTRACT R-35978	BRIDGE FILE DESIGNATION 1382598 SHEET OF PROJECT 1382598
DESIGNED: AML	DRAWN: BEH	COUNTY LINE ROAD	BFS NO. 5707	
CHECKED: ACE	CHECKED: AML			

CUT CROSS SECTIONS SCALE: 1"=5' FILL




Preliminary

H: 15707 | ProDevelopment | Design Drawings | Data Ref | 15707 Design Revised.dwg | Alexandria Rittman | Plot: 6/2/2020 11:11 AM | Save: 3/23/2020 1:33 PM

CROSS SECTIONS LINE "A"		INDIANA DEPARTMENT OF TRANSPORTATION		HORIZONTAL SCALE 1" = 5'	BRIDGE FILE
COUNTY LINE ROAD		COUNTY LINE ROAD		VERTICAL SCALE 1" = 5'	DESIGNATION 1382598
DESIGNED: AML	DRAWN: BEH	SHEET OF		SURVEY BOOK	PROJECT
CHECKED: ACE	CHECKED: AML	CONTRACT R-35978	PROJECT 1382598	SHEET OF	PROJECT 1382598

BFS NO. 5707

CUT CROSS SECTIONS SCALE: 1"=5' FILL



H: 15707 | ProDevelopment | Design Drawings Data Ref | 15707 Design Revised.dwg Alexandria Rittman Plot: 6/2/2020 11:11 AM Save: 3/23/2020 1:33 PM

Preliminary

CROSS SECTIONS
LINE "A"

DESIGNED: AML DRAWN: BEH
CHECKED: ACE CHECKED: AML

INDIANA
DEPARTMENT OF TRANSPORTATION

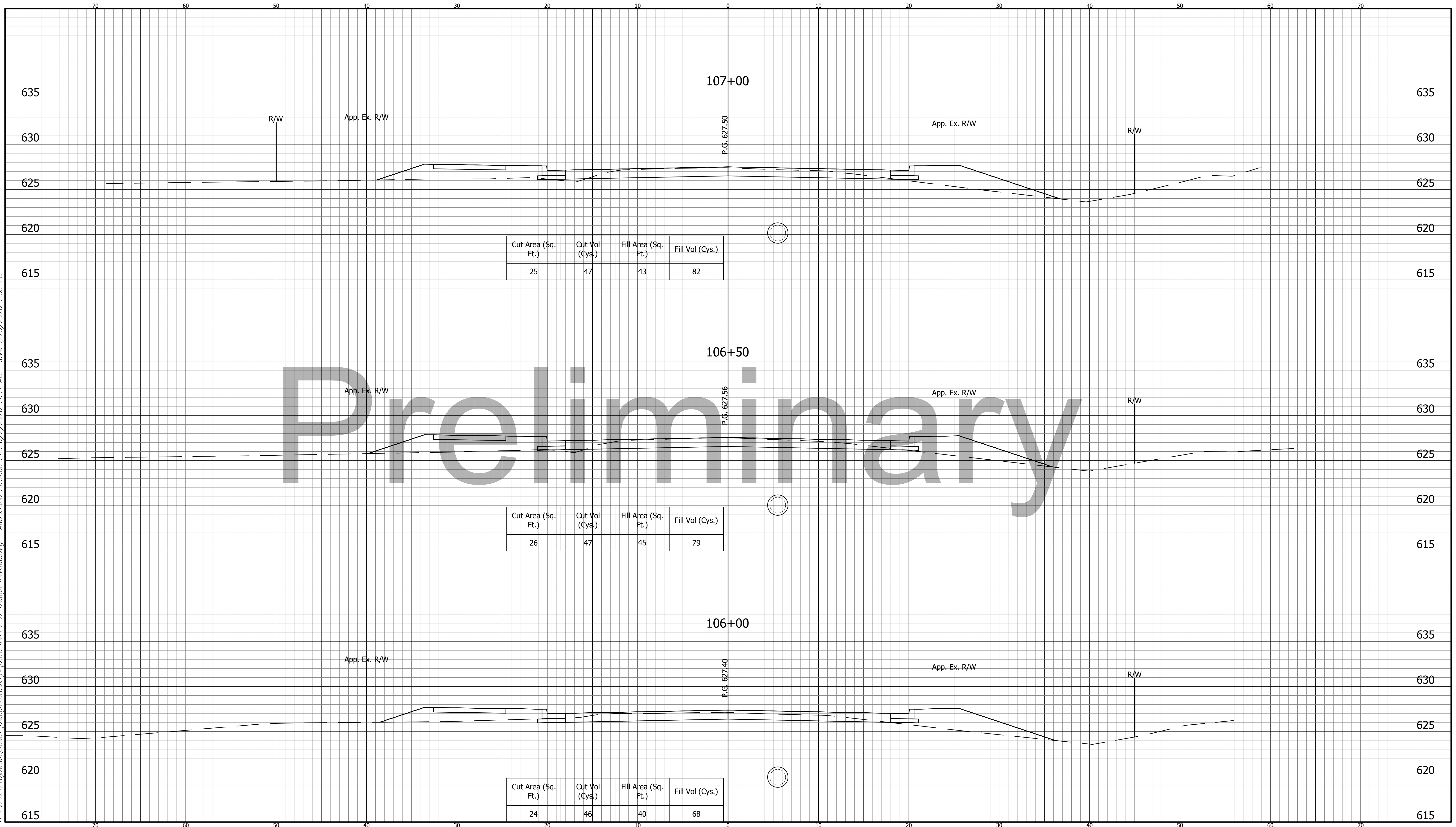
COUNTY LINE ROAD

HORIZONTAL SCALE 1" = 5'	BRIDGE FILE
VERTICAL SCALE 1" = 5'	DESIGNATION 1382598
SURVEY BOOK	SHEET OF
CONTRACT R-35978	PROJECT 1382598

BFS NO. 5707

H: 157071 ProDevelopment\Design Drawings\Drawings Data Ref\15707 Design Revised.dwg Alexandria Rittman Plot:6/2/2020 11:11 AM Save:3/23/2020 1:33 PM

CUT CROSS SECTIONS SCALE: 1"=5' FILL



CROSS SECTIONS
LINE "A"

DESIGNED: AML DRAWN: BEH
CHECKED: ACE CHECKED: AML

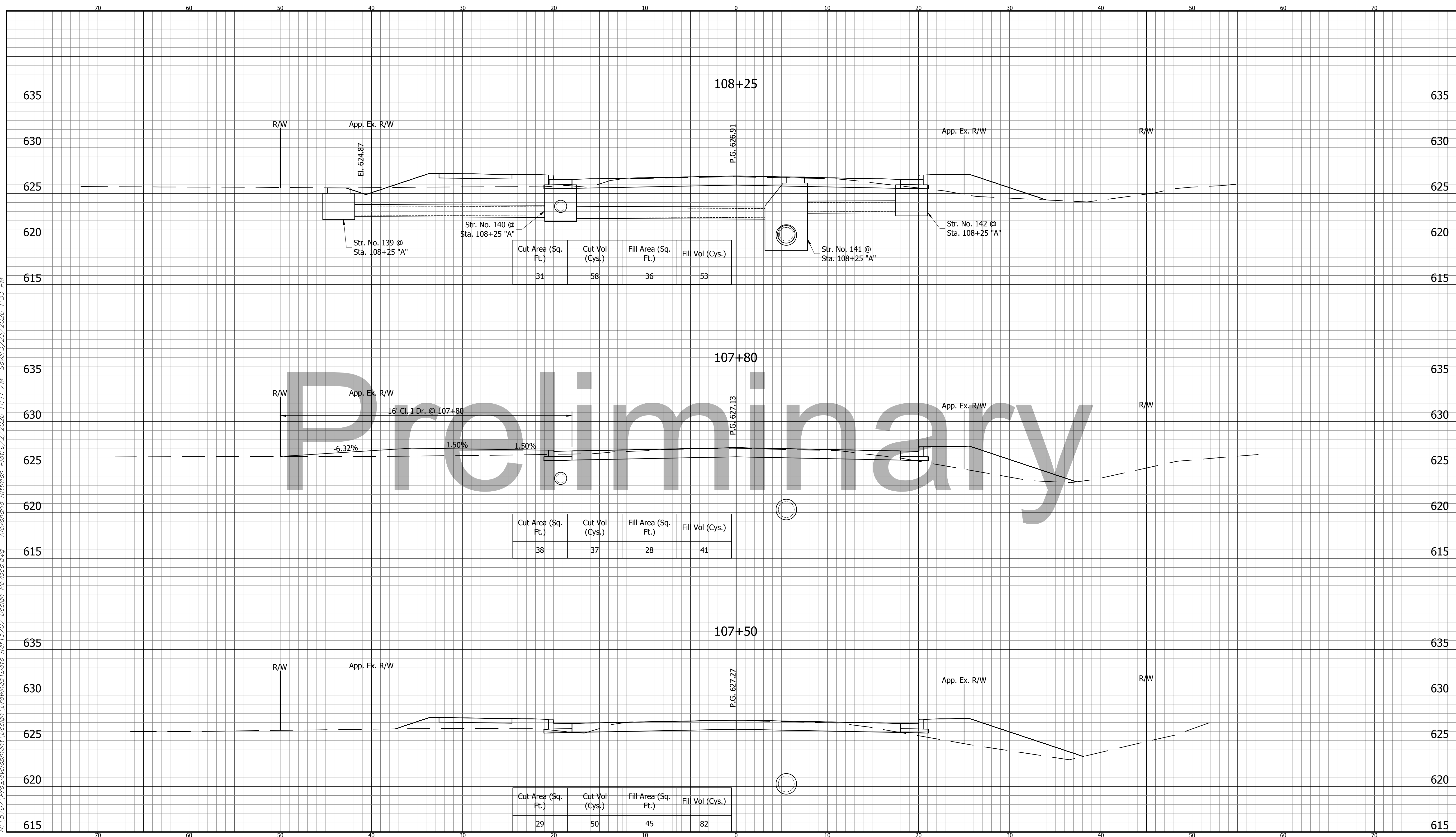
INDIANA
DEPARTMENT OF TRANSPORTATION

COUNTY LINE ROAD

HORIZONTAL SCALE 1" = 5'	BRIDGE FILE
VERTICAL SCALE 1" = 5'	DESIGNATION 1382598
SURVEY BOOK	SHEET OF
CONTRACT R-35978	PROJECT 1382598

BFS NO. 5707

CUT CROSS SECTIONS SCALE: 1"=5' FILL



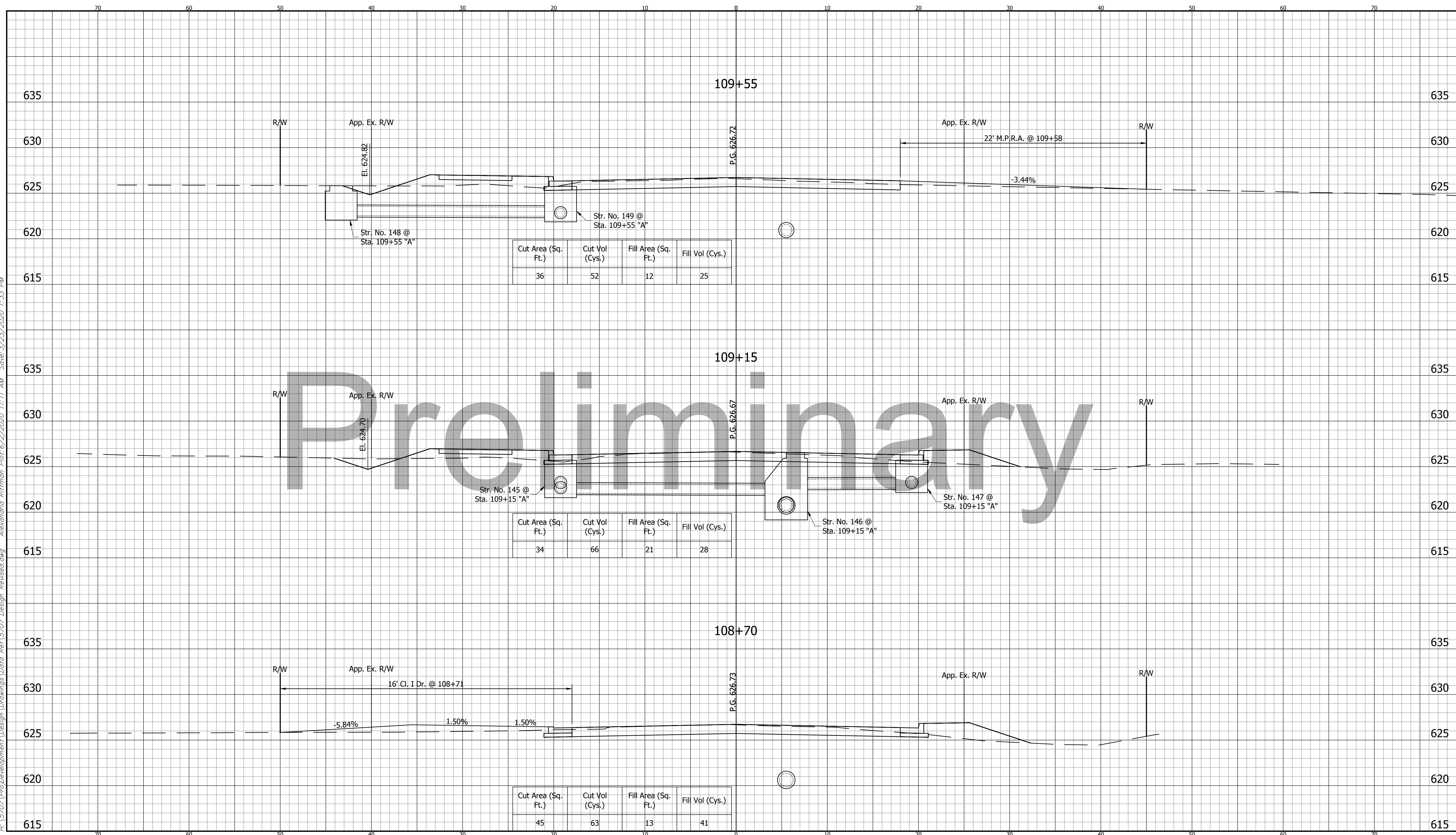
Preliminary

H: 15707 | ProDevelopment | Design Drawings | Data Ref | 15707 Design Revised.dwg | Alexandria Rittman | Plot: 6/2/2020 11:11 AM | Save: 3/23/2020 1:33 PM

CROSS SECTIONS LINE "A"		INDIANA DEPARTMENT OF TRANSPORTATION		HORIZONTAL SCALE 1" = 5'	BRIDGE FILE
COUNTY LINE ROAD		COUNTY LINE ROAD		VERTICAL SCALE 1" = 5'	DESIGNATION 1382598
DESIGNED: AML	DRAWN: BEH	SHEET OF		SURVEY BOOK	PROJECT
CHECKED: ACE	CHECKED: AML			CONTRACT R-35978	PROJECT 1382598

SHEET NO. 5707

CUT CROSS SECTIONS SCALE: 1"=5' FILL



Preliminary

H: 15707 | ProDevelopment | Design Drawings Data Ref | 15707 Design Revised.dwg | Alexandria Rittman Plot: 6/2/2020 11:11 AM Save: 3/23/2020 1:33 PM

CROSS SECTIONS
LINE "A"

DESIGNED: AML DRAWN: BEH
 CHECKED: ACE CHECKED: AML

INDIANA
DEPARTMENT OF TRANSPORTATION

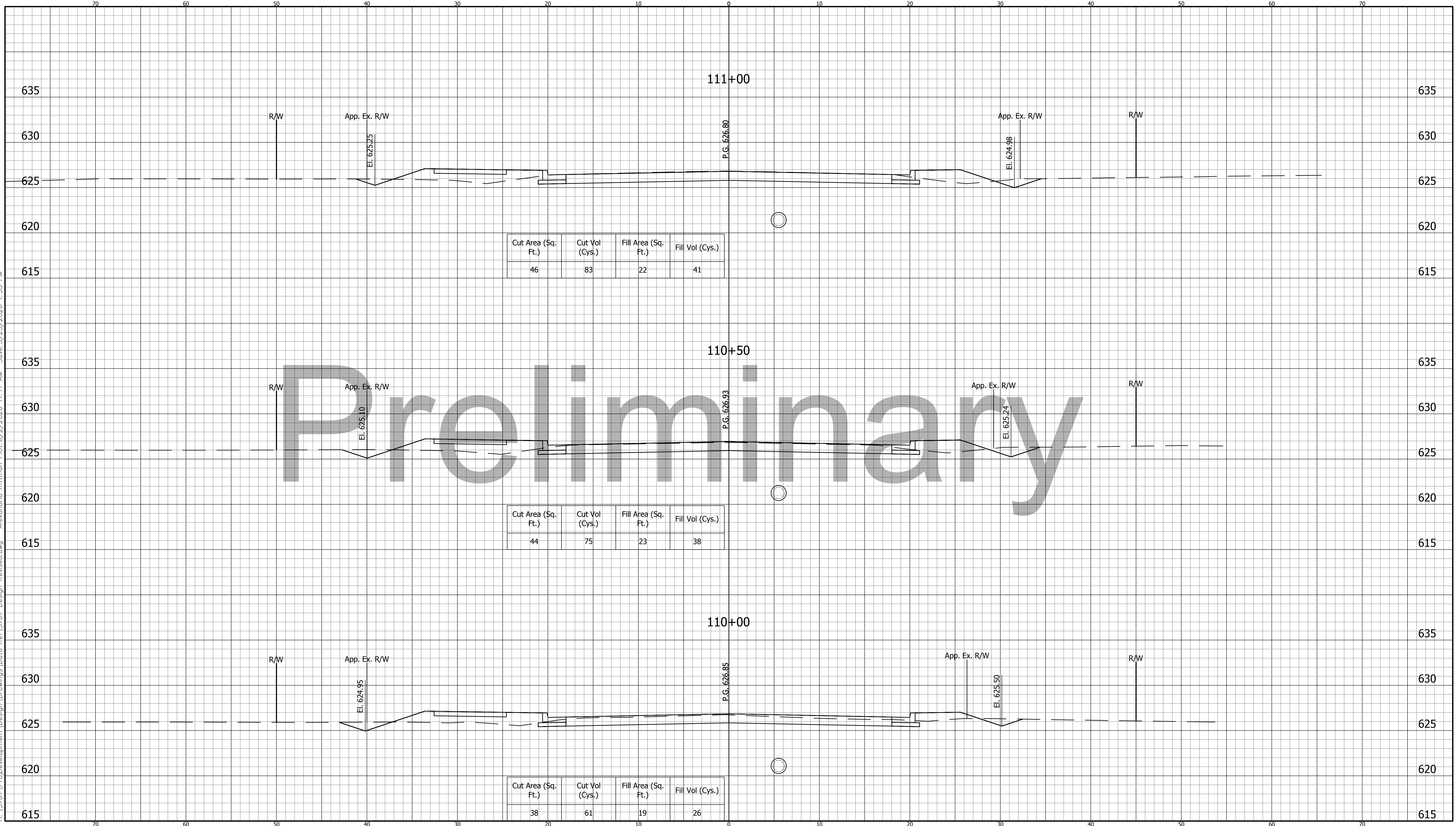
COUNTY LINE ROAD

HORIZONTAL SCALE 1" = 5'	BRIDGE FILE
VERTICAL SCALE 1" = 5'	DESIGNATION 1382598
SURVEY BOOK	SHEET OF
CONTRACT R-35978	PROJECT 1382598

BFS NO. 5707

H: 15707 | ProDevelopment | Design Drawings Data Ref | 15707 Design Revised.dwg | Alexandria Rittman Plot: 6/2/2020 11:11 AM Save: 3/23/2020 1:33 PM

CUT CROSS SECTIONS FILL
SCALE: 1"=5'




Preliminary

CROSS SECTIONS LINE "A"		INDIANA DEPARTMENT OF TRANSPORTATION		BRIDGE FILE
DESIGNED: AML		DRAWN: BEH		DESIGNATION 1382598
CHECKED: ACE		CHECKED: AML		SURVEY BOOK
		COUNTY LINE ROAD		SHEET OF
				CONTRACT R-35978
				PROJECT 1382598

BFS NO. 5707

CUT CROSS SECTIONS SCALE: 1"=5' FILL




Preliminary

H: 15707 | ProDevelopment | Design Drawings Data Ref | 5707 Design Revised.dwg | Alexandria Rittman Plot: 6/2/2020 11:12 AM Save: 3/23/2020 1:33 PM

CROSS SECTIONS LINE "A"		INDIANA DEPARTMENT OF TRANSPORTATION		HORIZONTAL SCALE 1" = 5'	BRIDGE FILE
DESIGNED: AML CHECKED: ACE		DRAWN: BEH CHECKED: AML		VERTICAL SCALE 1" = 5'	DESIGNATION 1382598
		COUNTY LINE ROAD		SURVEY BOOK	SHEET OF
				CONTRACT R-35978	PROJECT 1382598

SHEET NO. 5707

CUT CROSS SECTIONS SCALE: 1"=5' FILL



Preliminary

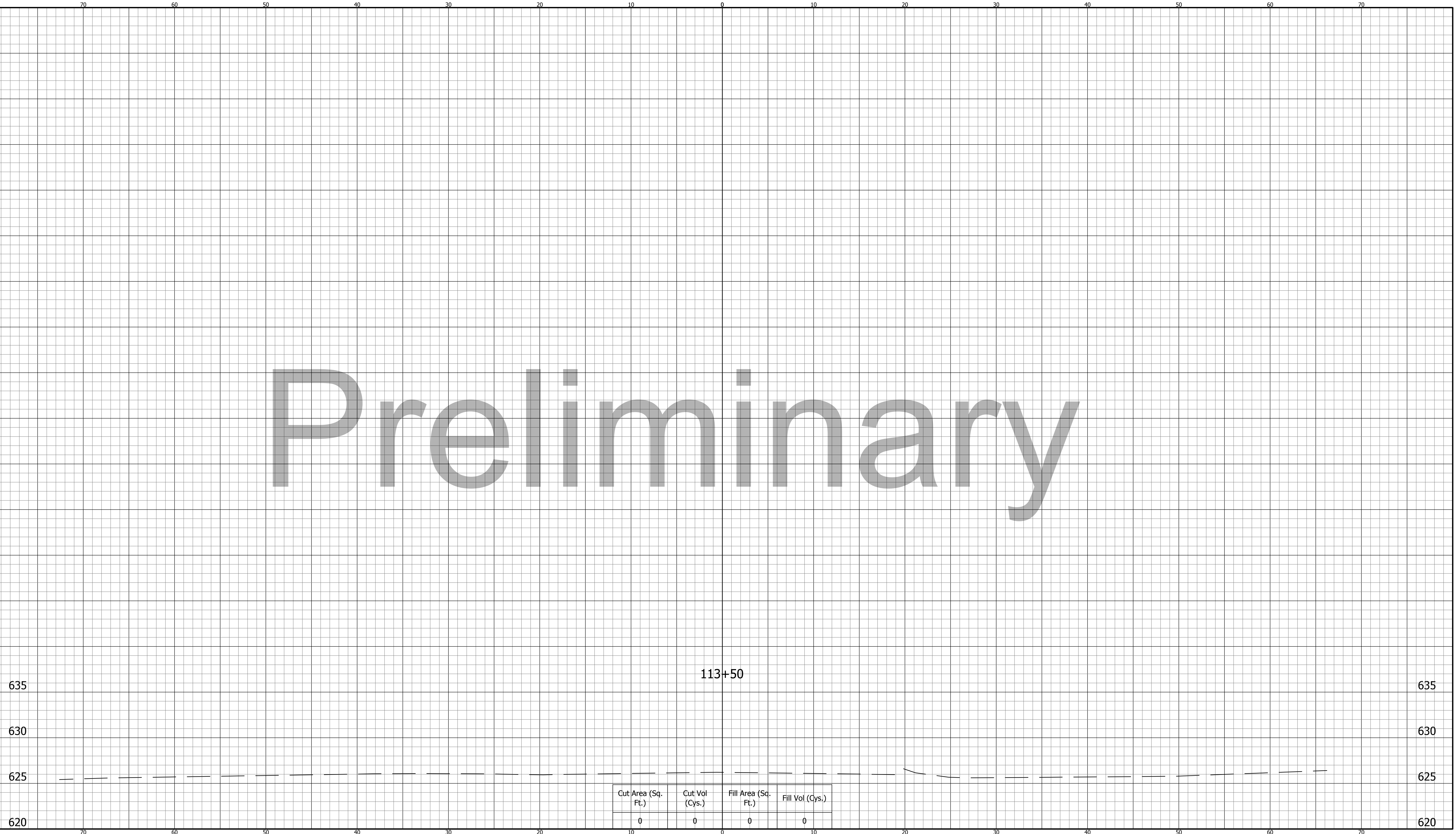
H: 157071 ProDevelopment\Design Drawings\Drawings Data Ref\15707 Design Revised.dwg Alexandria Rittman Plot:6/2/2020 11:12 AM Save:3/23/2020 1:33 PM

CROSS SECTIONS LINE "A"		INDIANA DEPARTMENT OF TRANSPORTATION	HORIZONTAL SCALE 1" = 5'	BRIDGE FILE
DESIGNED: AML DRAWN: BEH		COUNTY LINE ROAD	VERTICAL SCALE 1" = 5'	DESIGNATION 1382598
CHECKED: ACE CHECKED: AML			SURVEY BOOK	SHEET OF
			CONTRACT R-35978	PROJECT 1382598

SHEET NO. 5707

CUT CROSS SECTIONS SCALE: 1"=5' FILL

Preliminary



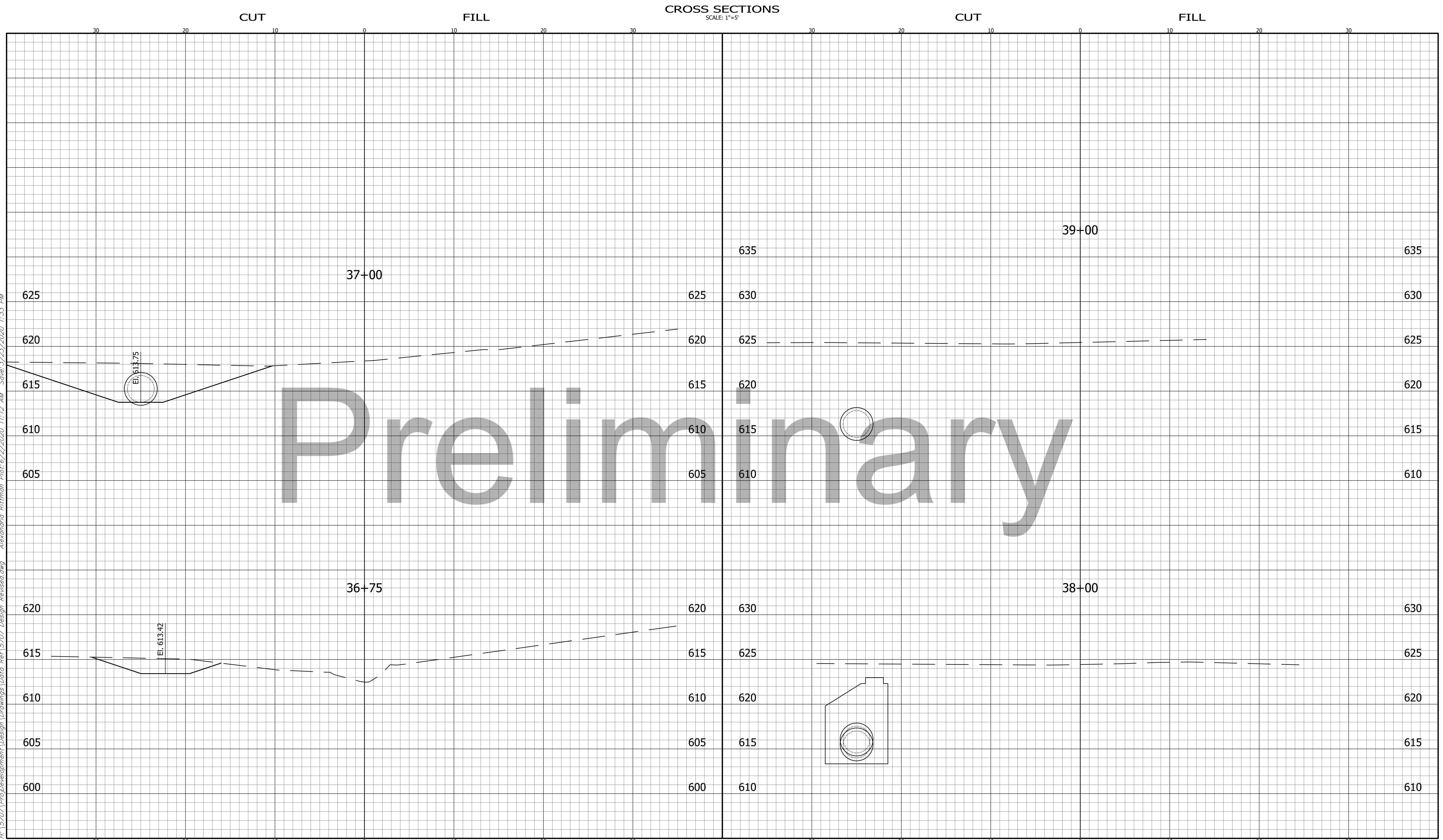
Cut Area (Sq. Ft.)	Cut Vol (Cys.)	Fill Area (Sq. Ft.)	Fill Vol (Cys.)
0	0	0	0

H: 15707 | ProDevelopment | Design Drawings | Data Ref | 15707 Design Revised.dwg | Alexandria Rittman Plot 6/2/2020 11:12 AM Save: 3/23/2020 1:33 PM

<p>CROSS SECTIONS LINE "A"</p> <p>DESIGNED: AML DRAWN: BEH CHECKED: ACE CHECKED: AML</p>		<p>INDIANA DEPARTMENT OF TRANSPORTATION</p> <p>COUNTY LINE ROAD</p>	<p>HORIZONTAL SCALE 1" = 5'</p> <p>VERTICAL SCALE 1" = 5'</p> <p>SURVEY BOOK</p> <p>CONTRACT R-35978</p>	<p>BRIDGE FILE</p> <p>DESIGNATION 1382598</p> <p>SHEET ---- OF</p> <p>PROJECT 1382598</p>
--	--	--	--	---

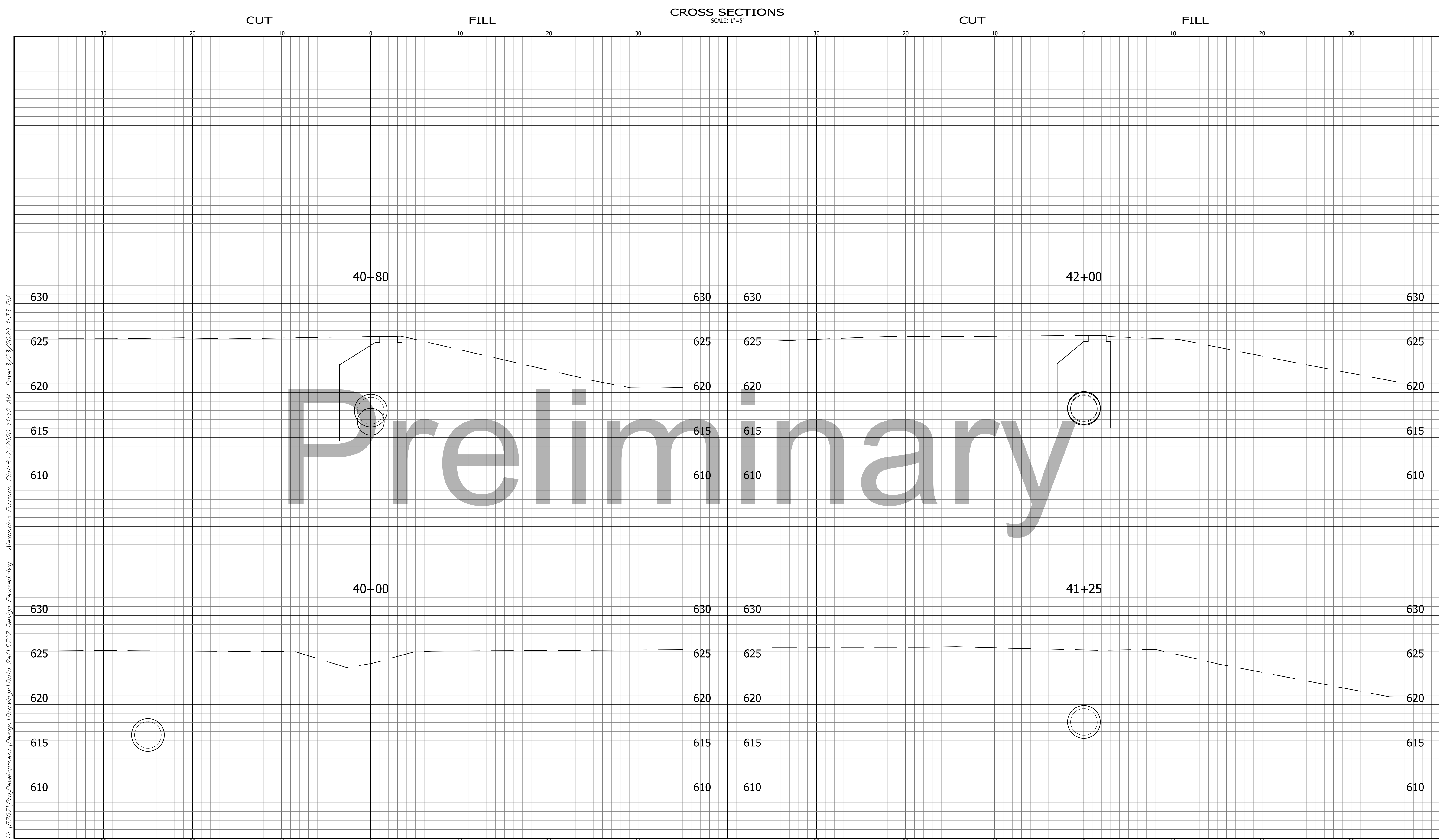
BFS NO. 5707

H: 157071 ProDevelopment\Design Drawings Data Ref\15707 Design Revised.dwg Alexandria Rittman Plot:6/2/2020 11:12 AM Save:3/23/2020 1:33 PM



CROSS SECTIONS LINE "T-1-A"		INDIANA DEPARTMENT OF TRANSPORTATION		BRIDGE FILE
DESIGNED: AML	DRAWN: BEH	STORM OUTLET		DESIGNATION 1382598
CHECKED: ACE	CHECKED: AML			SHEET OF
				CONTRACT R-35978
				PROJECT 1382598

BFS NO. 5707



H: 157071 ProDevelopment\Design Drawings\Drawings Data Ref\15707 Design Revised.dwg Alexandria Rittman Plot:6/2/2020 11:12 AM Save:3/23/2020 1:33 PM

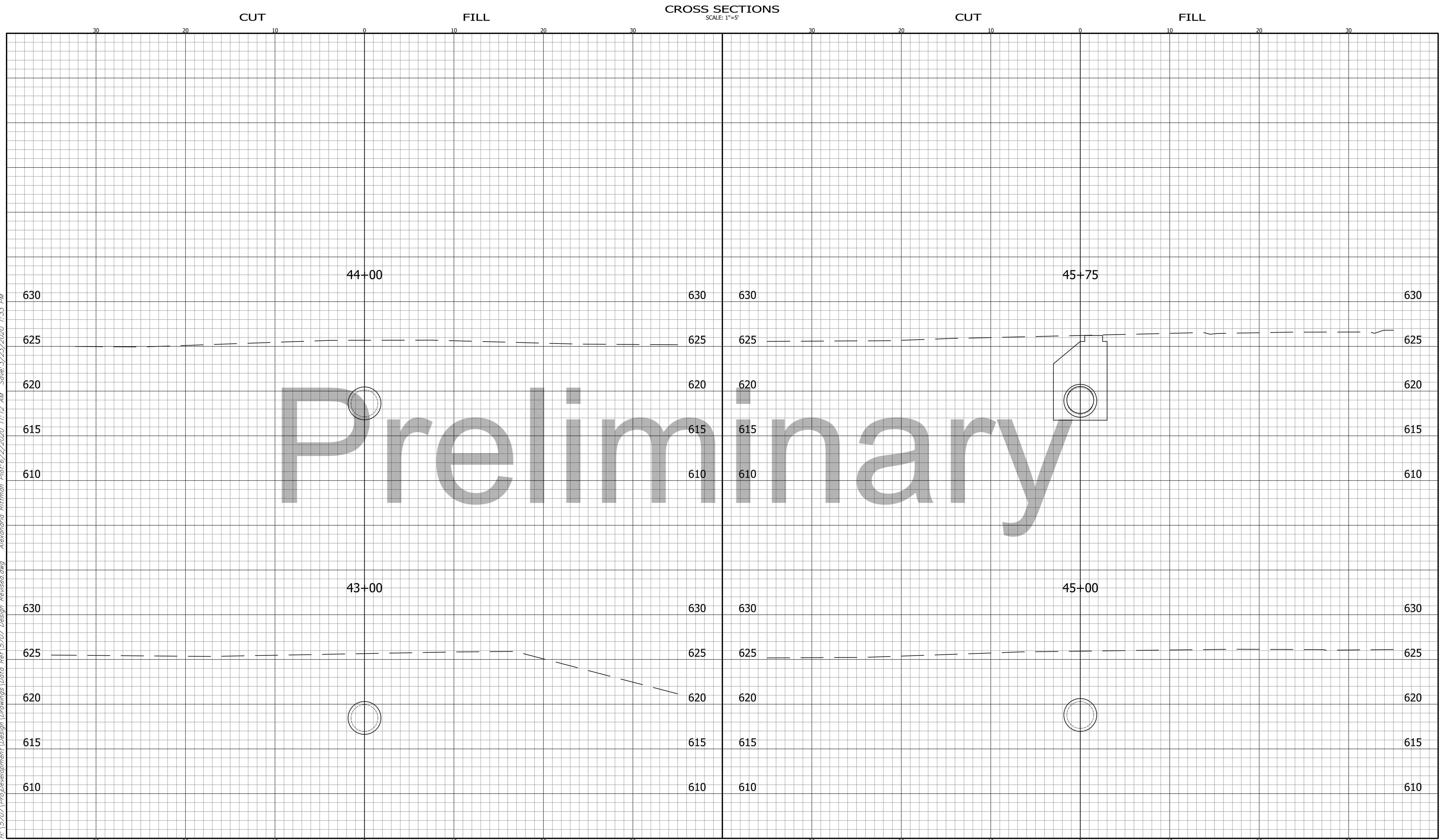
CROSS SECTIONS LINE "T-1-A"			
DESIGNED:	AML	DRAWN:	BEH
CHECKED:	ACE	CHECKED:	AML

INDIANA DEPARTMENT OF TRANSPORTATION	
STORM OUTLET	

HORIZONTAL SCALE 1" = 5'	BRIDGE FILE
VERTICAL SCALE 1" = 5'	DESIGNATION 1382598
SURVEY BOOK	SHEET OF
CONTRACT R-35978	PROJECT 1382598

BFS NO. 5707

H: 157071 ProDevelopment\Design Drawings\Drawings Data Ref\15707 Design Revised.dwg Alexandria Rittman Plot:6/2/2020 11:12 AM Save:3/23/2020 1:33 PM



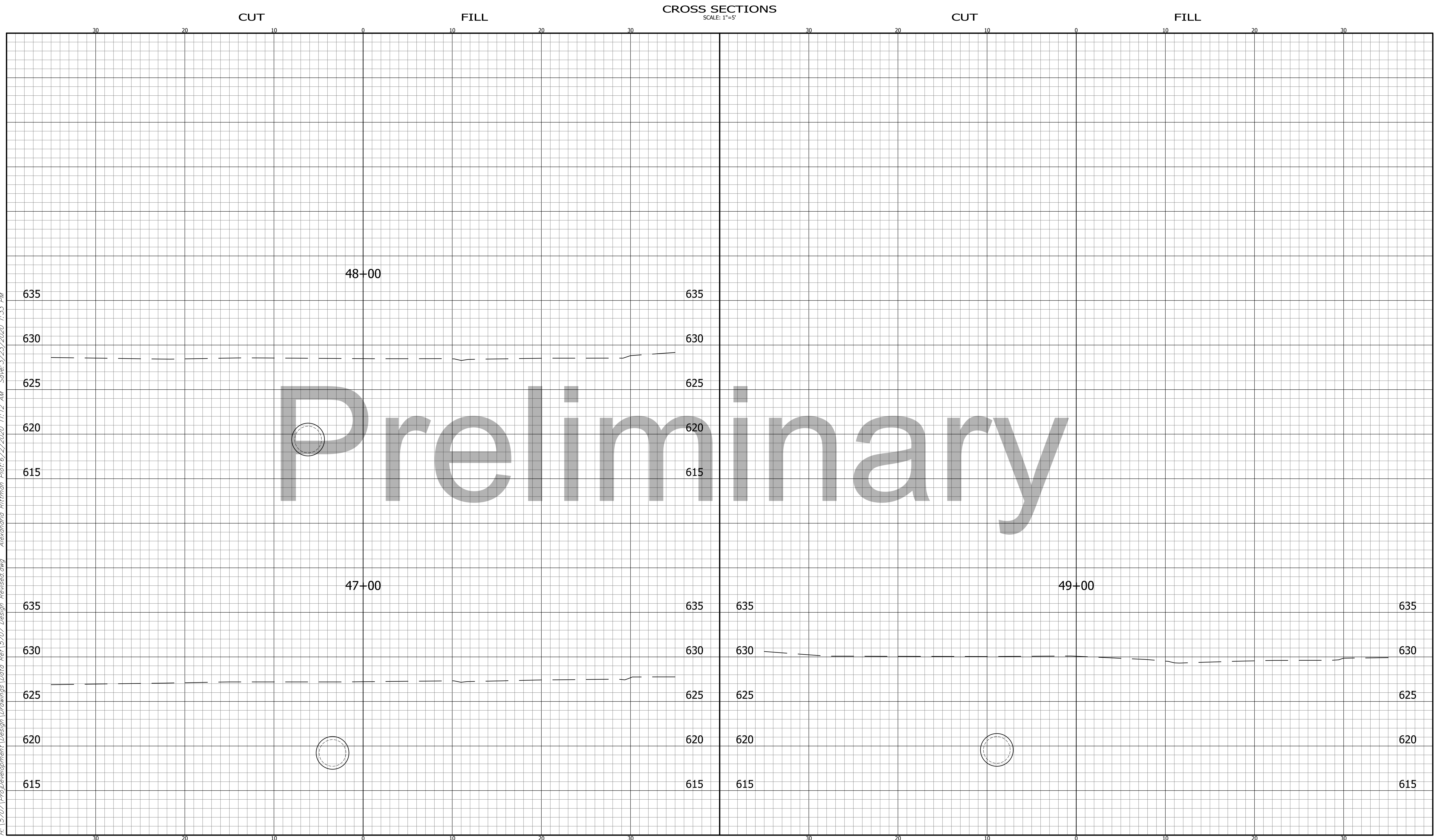
CROSS SECTIONS LINE "T-1-A"			
DESIGNED: AML	DRAWN: BEH		
CHECKED: ACE	CHECKED: AML		

INDIANA DEPARTMENT OF TRANSPORTATION	
STORM OUTLET	

HORIZONTAL SCALE 1" = 5'	BRIDGE FILE
VERTICAL SCALE 1" = 5'	DESIGNATION 1382598
SURVEY BOOK	SHEET ---- OF
CONTRACT R-35978	PROJECT 1382598

BFS NO. 5707

H: 157071\ProDevelopment\Design Drawings Data Ref\15707 Design Revised.dwg Alexandria Rittman Plot:6/2/2020 11:12 AM Save:3/23/2020 1:33 PM



CROSS SECTIONS LINE "T-1-A"		INDIANA DEPARTMENT OF TRANSPORTATION		HORIZONTAL SCALE 1" = 5'	BRIDGE FILE
DESIGNED: AML DRAWN: BEH		STORM OUTLET		VERTICAL SCALE 1" = 5'	DESIGNATION 1382598
CHECKED: ACE CHECKED: AML				SURVEY BOOK	SHEET ---- OF
				CONTRACT R-35978	PROJECT 1382598

BFS NO. 5707